

East Anglia ONE North Offshore Windfarm

Appendix 3

Statement of Community Consultation (SoCC)

Consultation Report

Applicant: East Anglia ONE North Limited

Document Reference: 5.1.3

SPR Reference: EA1N-DWF-ENV-REP-IBR-000373_003 Rev 01

Pursuant to: Section 37(3)(c) of The Planning Act 2008

Author: Royal HaskoningDHV

Date: October 2019

Revision: Version 1

This page is intentionally blank

Table of Contents

Appendix 3	Statement of Community Consultation (SoCC)
Appendix 3.1	Consultation on the Draft SoCC and Updated SoCC
Appendix 3.2	Published SoCC (6 th March 2018)
Appendix 3.3	Newspaper Notice Advertising Publication of the SoCC
Appendix 3.4	Venues with the SoCC available to view
Appendix 3.5	Stakeholders who received email advertising the SoCC
Appendix 3.6	Local Authority Comments Raised to Publicised SoCC and SPR's Response
Appendix 3.7	Updated SoCC (19 th September 2018)
Appendix 3.8	Newspaper Notices Advertising Publication of the Update to the SoCC
Appendix 3.9	Venues with the Update to the SoCC available to view
Appendix 3.10	Stakeholders who received email advertising the Update to the SoCC

This page is intentionally blank

East Anglia ONE North Offshore Windfarm

Appendix 3.1

Consultation on the Draft SoCC and Updated SoCC

Consultation Report

Applicant: East Anglia ONE North Limited

Document Reference: 5.1.3.1

SPR Reference: EA1N-DWF-ENV-REP-IBR-000373_003_01 Rev 01

Pursuant to: Section 37(3)(c) of The Planning Act 2008

Author: Royal HaskoningDHV

Date: October 2019

Revision: Version 1

This page is intentionally blank

From: Cartwright, Holly
Sent: 21 December 2017 15:00
To: Lisa Chandler
Cc: Mackay, Ian Walker, Helen
Subject: EA TWO and 1N DRAFT SoCCs

Dear Lisa, John,

Please see attached draft Statements of Community Consultation and supporting Report to Inform the SoCC for East Anglia TWO and ONE North. These are not for formal publication and comment yet, this will be carried out in Spring next year. We wanted to share an early draft with you in order

to gain feedback on its content and would ask that you please come back to us by 26th January 2018 with any comments. We will then review those comments, update the reports accordingly and publish for formal consultation at the end of February 2018.

As discussed on our call last week, please can you confirm that SCC and SCDC will provide comments on the SoCCs on behalf of all the potentially relevant local authorities for example Norfolk CC, the Broads Authority, Ipswich BC, Great Yarmouth BC, etc?

Please let me know if you have any queries regarding the attached documents.

Wishing you both a wonderful Christmas and New Year and look forward to seeing you in January.

Holly



Holly Cartwright
Project Manager

ScottishPower Renewables
8th Floor, 320 St Vincent Street, Glasgow G2 5AD



Before printing this message, make sure it's necessary.

The environment is in our hands

From: **Anderson, Tom**
Subject: EA2 and EA1N draft SoCCs
Date: 22 December 2017 at 10:29



Cc: Cartwright, Holly Mackay, Walker, Helen

Hi All,

Please find attached the draft Statements of Community Consultation and supporting reports to inform the SoCC for East Anglia Two and One North. These are only draft at this stage as the formal publication is planned for spring 2018. Please could you let me know if you have any feedback on the planned approach to consultation by the 26th January. We will then review any comments and update the reports, with a view to publishing the report at the end of February 2018.

If you have queries please let me know.

I hope you all have a great Christmas and New Year!

Thanks
Tom



Tom Anderson
BSc MSc
Offshore Environmental Manager

ScottishPower Renewables
320 St Vincent Street, Glasgow G2 5AD



Before printing this message, make sure it's necessary.

The environment is in our hands



East Anglia
TWO S...7.docx



EA2 Report to
inform...7.docx



East Anglia ONE
North...7.docx



EA1N Report to
inform...7.docx

-----Original Message-----

From: Lisa Chandler

Sent: 22 January 2018 08:30

To: Cartwright, Holly; Mackay, Ian

Cc: Walker, Helen; John Pitchford

Subject: Emailing: East Anglia TWO SoCC V7_LocalAuthorities comments

Holly, Ian,

Please see the attached comments on the SoCC for EA2. The comments and suggested changes attached apply equally to the EA1N SoCC.

These comments have been agreed between SCDC and SCC (John Pitchford) and constitute our formal response to the draft SoCC's.

Kind regards,

Lisa

Lisa Chandler

Sizewell C Planning Project Advisor

Suffolk Coastal & Waveney District Councils

0Suffolk Coastal and Waveney District Councils are working as a partnership and all emails received from us will use the @eastsuffolk.gov.uk email address.

www.eastsuffolk.gov.uk | www.twitter.com/eastsuffolk
www.facebook.com/eastsuffolkcouncils

Your message is ready to be sent with the following file or link attachments:

East Anglia TWO SoCC V7_LocalAuthorities comments

Note: To protect against computer viruses, e-mail programs may prevent sending or receiving certain types of file attachments. Check your e-mail security settings to determine how attachments are handled.

Any requests made under the Freedom of Information Act or the Environmental Information Regulations should



East Anglia TWO

PROPOSED OFFSHORE WINDFARM

Statement of Community Consultation

How to have your say on the proposed East Anglia TWO Offshore Windfarm

Prepared and published in accordance with Section 47 of the Planning Act 2008

1. The Purpose of Community Consultation

The aim of the Statement of Community Consultation (SoCC) is to explain how we intend to consult with you on our proposed offshore windfarm project known as the East Anglia TWO Offshore Windfarm ("East Anglia TWO") as required under the Planning Act 2008. It details the opportunities available for you to come and meet us, to ask questions and to comment on our plans for the project.

2. Who is ScottishPower Renewables (SPR)?

East Anglia TWO is being developed by SPR. SPR is part of the Iberdrola Group, a world leader in clean energy with an installed capacity of over 28,000MW, and the leading wind energy producer worldwide. SPR is at the forefront of the development of the renewables industry through pioneering ideas, forward thinking and outstanding innovation which, in turn, drives economic success.

By the end of 2017, SPR will have 40 operational windfarms in the UK producing over 2,500MW of clean energy. SPR manage all of its operational sites, including an international offshore portfolio, through the Control Centre at Whitelee Windfarm, just outside Glasgow.

3. Proposal

The East Anglia TWO windfarm site is approximately 255km² in area. At its nearest point, the East Anglia TWO windfarm sits around 30km from the East Anglia coast.

Deleted: at its closest point

Within the East Anglia TWO windfarm site it is proposed that up to 75 wind turbines and an overall installed capacity of up to 900MW would be constructed. When operational the project would have the potential to provide up to 740,000* homes with power. From the wind turbines electricity would flow via subsea inter-array cables to a number of offshore electrical platforms and then to the shore via offshore export cables.

Offshore export cables will connect the offshore electrical platforms within the proposed East Anglia TWO windfarm site to shore, making landfall between Sizewell and Thorpeness in Suffolk.

Once the offshore export cables reach the shore they will be joined to onshore cables via a transition bay near the point of landfall and then to a new onshore substation. From this substation the proposed East Anglia TWO project will then be connected into the transmission network via a new transmission substation owned and operated by National Grid. In addition, there may be a requirement to upgrade the existing pylons to allow for connection to the transmission network. All of these elements would be consented as part of the East Anglia TWO windfarm Development Consent Order (DCO) application.

Commented [LC1]: Suggest being more explicit on what exactly is included in the DCO i.e. NG substation included.

Onshore, given partial location within an Area of Outstanding Natural Beauty (AONB), SPR is committed to undergrounding the cables with the benefit of avoiding landscape and visual impacts associated with overhead lines. Furthermore, SPR is committed to exploring synergies between the proposed East Anglia TWO and East Anglia ONE North projects in the same manner as for East Anglia ONE and East Anglia THREE by proposing where possible, and subject to regulatory certainty,

1

*Calculated taking the number of megawatts (900) multiplied by the number of hours in one year (8,766), multiplied by the average load factor (efficiency of electrical energy usage) for offshore wind (36.7 %, published by the Digest of United Kingdom Energy Statistics), divided by the average annual household energy consumption (3,900 kWh), giving an equivalent of powering 742,413 homes.

to install ducting for the East Anglia ONE North windfarm onshore electrical cables during the East
Anglia TWO windfarm

WORKING DRAFT

²
*Calculated taking the number of megawatts (900) multiplied by the number of hours in one year (8,766), multiplied by the average load factor (efficiency of electrical energy usage) for offshore wind (36.7 %, published by the Digest of United Kingdom Energy Statistics), divided by the average annual household energy consumption (3,900 kWh), giving an equivalent of powering 742,413 homes.

construction. This would reduce the construction impacts for the proposed East Anglia ONE North project.

The onshore study area has been identified by initial constraints and feasibility studies. It includes land between Sizewell and Thorpeness at the landfall and inland approximately 7km to the north of Friston

The DCO application for the proposed East Anglia TWO project will include all of the new elements described above (including the associated National Grid infrastructure). In addition temporary works and ancillary infrastructure necessary for the construction and operation of the project, such as temporary construction areas onshore, and accommodation platforms offshore shall be included.

A map showing the location of East Anglia TWO in relation to the other consented and proposed East Anglia projects is shown in figure 1 below.



4. The Planning Process

The proposed East Anglia TWO Offshore Windfarm is a Nationally Significant Infrastructure Project (NSIP) and therefore SPR is required to apply for a DCO. The DCO will include consent for the East Anglia TWO project including the offshore windfarm, the offshore and onshore cable route, and substations.

SPR intends to submit a DCO application to the Planning Inspectorate (PINS) who will consider a number of factors in their decision making, including the impacts on the local area, and who must be satisfied that we have carried out sufficient pre-application consultation with statutory consultees and local communities under consultation requirements found in section 42 and 47 of the Planning Act 2008.

If the application is accepted for examination, PINS will co-ordinate the examination of our application with an Examining Authority panel. The Examining Authority will make a recommendation to the Secretary of State for Business, Energy and Industrial Strategy who will then make a decision on whether to grant the DCO.

Following the advertisement of its SoCC, East Anglia TWO will progress through the development phase around one year ahead of East Anglia ONE North. It is currently expected that the Development Consent Order (DCO) application for the proposed East Anglia TWO project will be submitted in 2019 and the DCO application for East Anglia ONE North in 2020.

East Anglia TWO has been developed in parallel with East Anglia ONE NORTH in so far as submission of their Scoping Reports to the Planning Inspectorate (PINS) and preparation and publication of the project SOCCs.

5. Who Will We Consult

The consultation will be open to anyone who may feel directly or indirectly impacted by our proposal to build a new offshore windfarm, and the associated onshore cable route and substation. We will consult with individuals and communities living within the vicinity of the land affected by the DCO application, or who have taken an active interest in East Anglia TWO.

The consultation will include relevant Parish and Town Councils, area committees, community groups, organisations representing the local business communities and tourist boards, and we are seeking input from the Local Planning Authority to identify these.

As well as community consultation, we will be discussing East Anglia TWO with a range of statutory and non-statutory consultees including:

- Local Authorities;
- Owners, tenants and occupiers of the land affected by the DCO application;
- Commercial stakeholders (including land owners and the fishing industry); and
- Environmental bodies.

The documents will also be available to view at the following locations from 28th February 2018 – 28th March 2018.

Southwold Town Council	Aldeburgh Library
Aldeburgh Town Council	The Village Store Kessingland
Orford Town Council	Kessingland Library
Aldringham cum Thorpe Parish Council	Saxmundham Library
Leiston Town Council	Martins Saxmundham
Lowestoft Library	Southwold Post Office
Southwold Library	

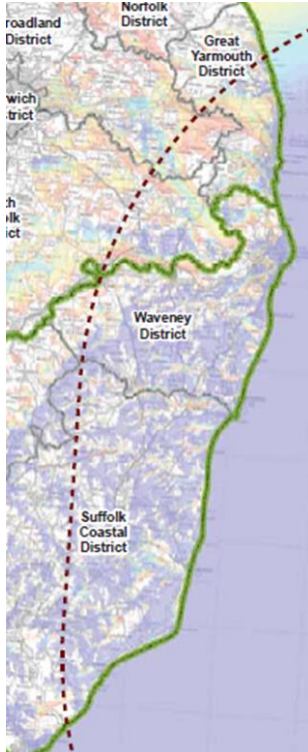
Can you include SCDC Customer Services @ Woodbridge Library and there should be a location in Great Yarmouth

6. What Will We Consult On?

SPR is seeking comments and suggestions on all aspects of East Anglia TWO by encouraging local communities to provide their views about the proposal and how it may affect their area e.g. environmentally, economically and socially.

The Geographical Area of Engagement has been influenced by three factors:

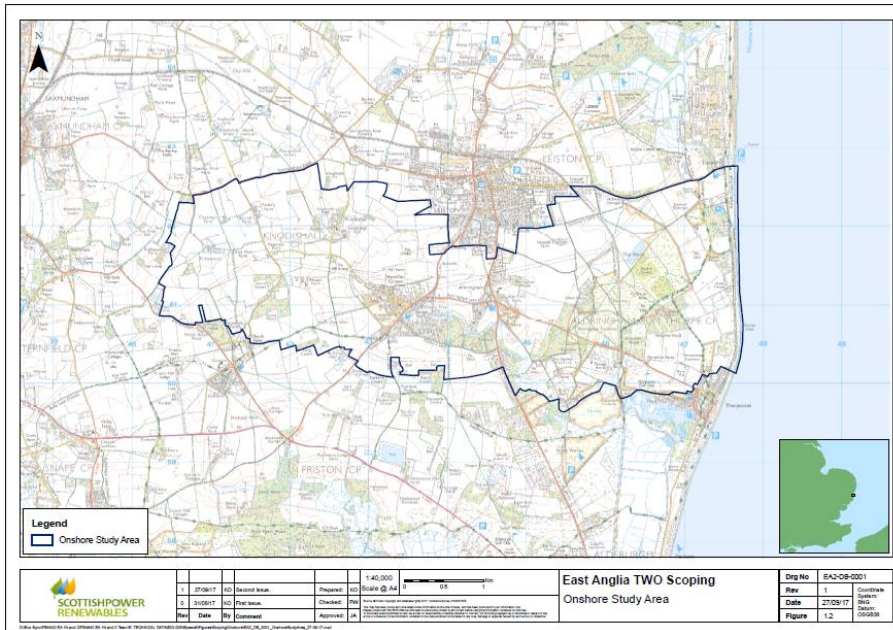
1. **The Onshore Consultation Zone:** This has been determined by defining the Zone of Theoretical Visibility (ZTV), shown in Figure 2 below. This output of computer modelling identifies where it is theoretically possible to see the offshore wind turbines from, in very good or excellent visibility conditions; as well as communities within the Onshore Study Area.



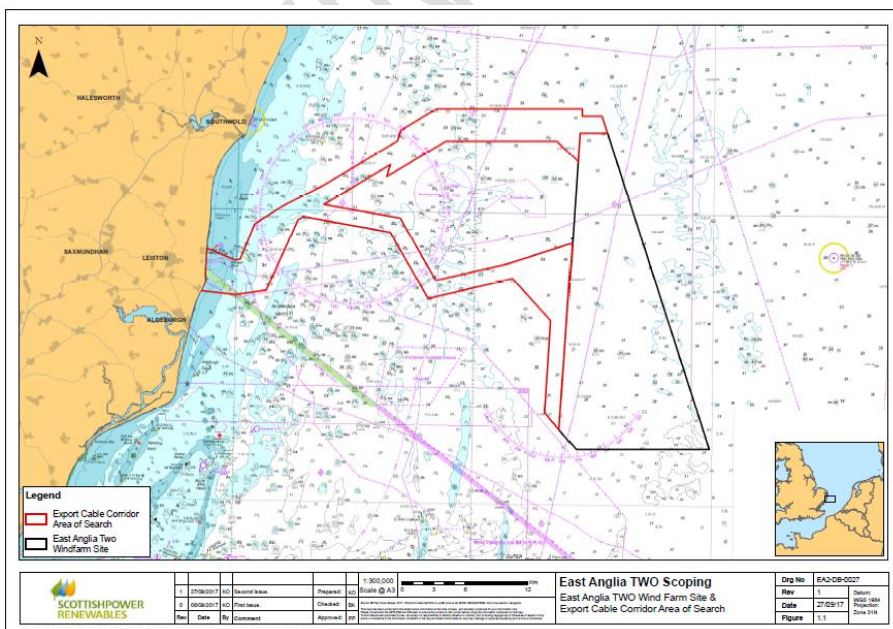
Onshore Consultation Zone (being 'designed up')

2. **The Onshore Study Area (show below):** This is the area within which onshore infrastructure, for East Anglia TWO, East Anglia ONE North and National Grid would be placed. This is currently an 'area of search' and the forthcoming months will refine the Red Line Boundary and locations of the substation, landfall and onshore cable corridor. This is a key function of the consultation process.

Commented [LC2]: Map needs to be clearer – does it include Felixstowe? If so – location in Felixstowe for documents required.



3. **The Offshore Consultation Zone (shown below in figure 3):** shows the proposed development boundary for East Anglia TMO and the Offshore Consultation Zone. This is the area within which offshore infrastructure will be placed.



East Anglia TWO and East Anglia ONE North are advertising their commencement of formal consultation in accordance with Section 47 of the Planning Act 2008. As part of that process, consultation will be carried out on the Onshore Study Area (see Figure 2) for potential locations for the onshore infrastructure and the cable routing.

7. Environmental Information

The East Anglia TWO project is EIA development for the purposes of the Infrastructure Planning (Environmental Impact Assessment) Regulations 2017. Legislation therefore requires that SPR undertake an Environmental Impact Assessment (EIA) to identify likely significant environmental effects of the project. The results of the EIA will be published in an Environmental Statement (ES) that will accompany the DCO application for the proposed project.

In order to agree the environmental studies required for the EIA with statutory consultees, SPR submitted a Scoping Report to PINS on 9 November 2017. This document included detailed information on the approach to EIA for the proposed project, an indicative project description for offshore and onshore works and a summary of potential impacts which will be assessed and is available on the following website:
<https://infrastructure.planninginspectorate.gov.uk/projects/eastern/east-anglia-two-offshore-windfarm/?ipcsection=docs>

This SoCC sets out the manner in which the scheme promoter is proposing to consult with the local community in accordance with Section 47(1) of the Planning Act 2008. Consultation with statutory consultees (such as Natural England, the Environment Agency etc.), local authorities and landowners will also be undertaken under Section 42 of the Planning Act 2008. Where relevant, this may include information on the scope for any associated landscaping, other mitigation or compensatory measures for natural habitats impact.

A Preliminary Environmental Information Report (PEIR), which will include details of the preliminary assessment findings, will be published for consultation in autumn 2018. The PEIR will essentially be a draft Environmental Statement (to that point) to support the DCO application. The DCO is scheduled to be submitted in 2019.

Consultation on the PEIR will be known as 'Section 42 Consultation'. This will be completed using a number of consultation tools, including PIDS, in November, 2018.

8. Consultation Strategy

SPR has already started informal consultation with local communities but formal consultation (i.e. consultation required by legislation) will begin in March 2018 following advertisement of this SoCC.

The Consultation Strategy for East Anglia TWO is focussed around the dual objective of both consulting on the development of the proposed East Anglia TWO project and **the area of search for onshore infrastructure, the 'Onshore Study Area', and the resultant Red Line Boundary (RLB)**, for the onshore infrastructure (which covers both East Anglia TWO and East Anglia ONE North).

The consultation has been split into four phases, as described below.

Phase One Consultation (informal)

SPR chose to complete a phase of early engagement in the area of search for onshore infrastructure for three main reasons:

1. To introduce East Anglia TWO to new stakeholders;
2. Consult on potential locations for onshore infrastructure; and
3. To consult on those potentially impacted by the visual aspects of the offshore windfarm.

This was completed using the following tools:

- Telephone calls, briefings, meetings and sharing the Project Leaflet (Appendix 3 off the Report to Inform) with a wide range of statutory and non-statutory stakeholders: County,

Borough, District, Town, Parish Councils; The Suffolk Wildlife Trust, The Suffolk Preservation Society; Visit East Anglia, New Anglia Local Enterprise Partnership

- Preparation and circulation of the Project Leaflet, as a means of introducing the projects
- Public Information Days on 30th and 31st October and 1st and 2nd November 2017

Phase One was 'non statutory' consultation as it was outside the process described in legislation.

A Summary of Environmental Considerations was produced to support East Anglia TWO in early engagement activities. All the materials presented are accessible on www.scottishpowerrenewables.com/pages/east_anglia_two.aspx

Phase Two Consultation (formal Consultation Stage 1)

SPR propose to hold a series of **PID** events in March 2018. These will be the first 'formal' consultation events and will include registration of visitors.

The March 2018 events will specifically provide further information on our Onshore Study Area within which we intend to site the projects onshore electrical infrastructure, the refinement of the Red Line Boundary, and also further information on visual impact.

The geographical area of engagement includes a 'Hard to Reach' audience. This is made up of a number of informal groups of people and includes tourists and second home owners. In order to secure the attention of the 'Hard to Reach' audience, it is proposed to target this audience when we hold PIDs in March 2018 to coincide with the consultation events associated with refining the Red Line Boundary.

Details below:

Area	Venue	Date	Time
Lowestoft	Victoria Hotel	17 March 2018	10am – 1pm
Southwold	TBC	17 March 2018	3pm – 6pm
Leiston	United Church	18 March 2018	10am – 1pm
Thorpeness	Thorpeness Golf Club	24 March 2018	10am – 1pm
Aldeburgh	Brundenell Hotel	24 March 2018	3pm – 6pm
Orford	Town Hall	25 March 2018	10am – 1pm

Phase Three Consultation (formal Consultation Stage 2)

The third phase of consultation will be in June 2018.

SPR will hold **PIDs** in the venues already visited to present the final red line boundary for the East Anglia TWO onshore infrastructure and update our consultees on the proposed development plans. This will be complemented by ongoing engagement with statutory and non-statutory bodies. This will include Parish Councils, at a frequency determined by them, and ongoing engagement with the Commercial Fisheries Working Group.

The final red line boundary will be shared and other details of the project will be available to share with our consultees. SPR will consider all comments during the ongoing assessment work leading up to submission of the Preliminary Environmental Information Report (PEIR) in November 2018.

Phase Four Consultation (formal Consultation Stage 3)

The fourth phase of consultation will be in November 2018 when the PEIR is submitted and we hold our final round of **PIDS**, prior to our submission of the DCO.

This SoCC sets out the manner in which the scheme promoter is proposing to consult with the local community in accordance with Section 47(1) of the Planning Act 2008. Consultation with statutory consultees (such as Natural England, the Environment Agency etc.), local authorities and landowners will also be undertaken under Section 42 of the Planning Act 2008. Where relevant, this may include

Commented [LC3]: Calling them 'PIDs' takes the 'consultation' element away. It is clear at section 9 that you expect to receive feedback from these events. I think you need to be specific about expected outcomes and how this will be achieved i.e. feedback forms, discussion, etc. The alternative is that these sound like you are going to talk at the public rather than listen to them.

Commented [LC4]: As above

Commented [LC5]: As above. How is cumulative impact going to be consulted on?

information on the scope for any associated landscaping, other mitigation or compensatory measures for natural habitats impact.

The PEIR will essentially be a draft Environmental Statement (to that point) to support the DCO application. The DCO is scheduled to be submitted in 2019.

Consultation on the PEIR will be known as 'Section 42 Consultation'. Regulation 12 of the EIA Regulations requires Section 42 consultation. This will be achieved by a further round of notices in newspapers to notify the prescribed consultees about the PEIR.

WORKING DRAFT

October 2017	<ul style="list-style-type: none"> • Initial Meetings with Town and Parish Councils to present onshore study area
November 2017	<ul style="list-style-type: none"> • Phase 1 PIDs to introduce the projects to local communities • Ongoing Meetings with Town and Parish Councils to present onshore study area • Scoping submission
December 2017	<ul style="list-style-type: none"> • Local Planning Authority (LPA) workshop • Ongoing meetings with Town and Parish Councils • Scoping Opinion due • Production of draft SoCC
January 2018	<ul style="list-style-type: none"> • Review of Scoping Opinion and scoping responses • Town and Parish Council engagement ongoing as required - presentation of updates
February 2018	<ul style="list-style-type: none"> • Workshop with LPA and wider statutory stakeholders • Town and Parish Councils engagement ongoing as required
March 2018	<ul style="list-style-type: none"> • Phase 2 Public Information Days (PIDs)
April 2018	<ul style="list-style-type: none"> • Presentation of draft development boundary to LPA
May 2018	<ul style="list-style-type: none"> • Presentation of final development boundary to LPA and wider statutory stakeholders
June 2018	<ul style="list-style-type: none"> • Phase 3 PIDs
November 2018	<ul style="list-style-type: none"> • Commence section 42 consultation on submitted Preliminary Environmental Information Report • Phase 4 PIDs to coincide with section 42 consultation

9. Responding To Your Comments

Following each phase of consultation, SPR will reflect on any feedback to shape and inform our proposals. A Summary of Feedback will be published on our website following each round of consultation.

Consultees can respond to the consultation either in person (at PIDs) or via email or mail (contact details are set out below).

Where consultees approach SPR by email or mail, SPR will acknowledge the communication within one week. SPR will endeavour to respond to the consultee within one calendar month.

All comments and information received by SPR during the consultation will be recorded in a consultation database and be considered by SPR. As part of its DCO application, SPR will provide a Consultation Report to explain how the views received have been incorporated into the East Anglia TWO design process and EIA. If an issue has not resulted in a change to the proposed development, the Consultation Report will explain this. As there may be a large number of responses, the Consultation Report may group comments into broad issues of concern. Please note that all communications will be publicly available, however, no personal details will be published.

10. Contacting SPR

General Enquiries

Via email: eastangliatwo@scottishpower.com

Online: https://www.scottishpowerrenewables.com/pages/east_anglia_two.aspx

Or mail via our Freepost address:

ScottishPower Renewables East Anglia TWO
RTLY-RLGH-GKSE
FREEPOST
25 Priestgate
Peterborough
PE1 1JL

Fishing Related Enquiries

Via email: Jonathan@brownmay.com

Or mail via the address below:

Jonathan Kerr
East Anglia TWO FLO
For and on behalf of ScottishPower Renewables
Brown & May Marine
Progress Way
Mid Suffolk Business Park
Eye
Suffolk IP23 7HU

Land Related Enquiries

Via email: XX@XX.co.uk

Or mail via the address below:

Add Address Here

Commented [LC6]: It can be useful to know where people are writing from so this needs clarity – do you mean signatures or all personal information?

From: Anderson, Tom
Sent: Friday, January 19, 2018 8:34 PM
To: Williamson, Philip; Alex Hampson; Cartwright, Holly; Mackay, Ian
Subject: FW: EA2 and EA1N draft SoCCs

Hi all,

Regarding the SoCC. Please find contact details the MMO have forwarded on below.

Kind regards
Tom

From:
Sent: 19 January 2018 16:21
To: Anderson, Tom
Cc:
Subject: FW: EA2 and EA1N draft SoCCs

Hi Tom

We have had the following contact details back from the MMO's Eastern office in response to the draft SoCC consultation. Hopefully they will be of use to you for community consultation on the two projects going forward.

Have a good weekend.

[Website](#) | [Twitter](#) | [Facebook](#) | [Linkedin](#) | [Blog](#) | [Instagram](#) | [Flickr](#) | [YouTube](#) | [Google+](#) | [Pinterest](#)

From: Eastern Marine Area Licensing (MMO)
Sent: 19 January 2018 16:05
To: _____

Subject: FW: EA2 and EA1N draft SoCCs

Please see our response below:

Kind regards,

From:
Sent: 19 January 2018 10:31
To: _____

Cc:

Subject: RE: EA2 and EA1N draft SoCCs

Hi

I've looked at the consultation. I note from the document it appears they are seeking contact information regarding possible stakeholders. Below I've attached a list of possible fishermen's association and contacts they may wish to consult.

Anglia Fishermen's Association	Mr P Lines		
	Mr N Cattermole		
Harwich Fisherman's Association	Mr J Noble		
West Mersea Fishermen's Association	Mr T Cook		
Clacton and Walton fisherman's association	Steve Barratt Gary Haggis		
West Mersea association	Steve Stoker Johnny French		
Leigh association	Mason West Matt Smith		
West Mersea Fishermen's Association	Mr P French		
Holehaven Fishermen's Association	Mr Yorwarth		
Burnham and Bradwell Fishermen	Mr R Hawkins		
Leigh-on-Sea & Southend Fishermens' Association	Mr Godbold		

Regards

The Marine Management Organisation (MMO)

The information contained in this communication is intended for the named recipient(s) only. If you have received this message in error,

you are hereby notified that any disclosure, copying, distribution or taking action in reliance of the content is strictly prohibited and may be unlawful.

Whilst this email and associated attachments will have been checked for known viruses whilst within MMO systems, we can accept no responsibility once it has left our systems.

Communications on the MMO's computer systems may be monitored and/or recorded to secure the effective operation of the system and for other lawful purposes. MG10



Letter sent via e-mail to:

John Pitchford, Head of Planning, Suffolk County Council [REDACTED]

Lisa Chandler, Energy Projects Manager, Suffolk Coastal & Waveney District Councils [REDACTED]

ScottishPower Renewables
East Anglia ONE North
RTLY-RLGH-GKSE
FREEPOST
25 Priestgate
Peterborough
PE1 1JL

10 August 2018

Subject: Proposed East Anglia ONE North Offshore Windfarm - Updated Statement of Community Consultation

Dear John and Lisa,

I refer to our discussions on 2 August 2018 in which we discussed ScottishPower Renewables (SPR) intention to produce an Updated Statement of Community Consultation for the Proposed East Anglia ONE North Offshore Windfarm. Please find attached a draft Updated Statement of Community Consultation [FileNet Ref EA1N/DEVWF/CON/REP/IBR/000254, Rev 01].

The draft Updated Statement of Community Consultation (Updated Statement) sets out how SPR will consult with local communities about its plans to develop the proposed East Anglia ONE North offshore windfarm (East Anglia ONE North). In particular the Updated Statement provides for a new consultation phase (Phase 3.5), providing SPR the opportunity to engage with local communities on a number of recent project developments as set out within the Updated Statement.

In line with Section 47 of the Planning Act 2008 (the Act), ScottishPower Renewables (SPR) presents this draft Updated Statement to you as representatives of each local authority that is listed within section 43(1) of the Act (i.e. Suffolk County Council and Suffolk Coastal & Waveney District Councils) and the Marine Management Organisation, in order to facilitate consultation about what is to be in the final Statement.


Noting that the deadline for the receipt by the applicant of a local authority's response to this consultation is the end of the period of 28 days that begins with the day after the day on which the local authority receives the consultation documents, SPR would be grateful if your responses could be submitted as soon as possible.

Given that Phase 3 consultation on the Project continues until 28 August 2018, we request that you treat the attached Updated Statement as confidential until such a time as Phase 3 consultation comes to an end and SPR announces the Phase 3.5 consultation. This will ensure that there is no confusion created between the Phase 3 and Phase 3.5 community consultation.

Thank you in advance for the time taken to review and comment on the enclosed draft Statement and we look forward to receiving your views. Should you have any queries relating to the draft Statement that you wish to address prior to responding to this consultation, please do not hesitate to contact me as per the details below.

Yours sincerely,

A large black rectangular box redacting the signature of Ian MacKay.

Ian MacKay, Project Manager
ScottishPower Renewables
e-mail: 



Letter sent via e-mail to:

Richard West, Marine Licensing Case Manager,
Marine Management Organisation
[REDACTED]

ScottishPower Renewables
East Anglia ONE North
RTLY-RLGH-GKSE
FREEPOST
25 Priestgate
Peterborough
PE1 1JL

10 August 2018

Subject: Proposed East Anglia ONE North Offshore Windfarm - Updated Statement of Community Consultation

Dear Richard,

I refer to our discussions on 2 August 2018 in which we discussed ScottishPower Renewables (SPR) intention to produce an Updated Statement of Community Consultation for the Proposed East Anglia ONE North Offshore Windfarm. Please find attached a draft Updated Statement of Community Consultation [FileNet Ref EA1N/DEVWF/CON/REP/IBR/000254, Rev 01].

The draft Updated Statement of Community Consultation (Updated Statement) sets out how SPR will consult with local communities about its plans to develop the proposed East Anglia ONE North offshore windfarm (East Anglia ONE North). In particular the Updated Statement provides for a new consultation phase (Phase 3.5), providing SPR the opportunity to engage with local communities on a number of recent project developments as set out within the Updated Statement.

In line with Section 47 of the Planning Act 2008 (the Act), ScottishPower Renewables (SPR) presents this draft Updated Statement to you as representatives of the Marine Management Organisation, and each local authority that is listed within section 43(1) of the Act (i.e. Suffolk County Council and Suffolk Coastal & Waveney District Councils), in order to facilitate consultation about what is to be in the final Statement.


Noting that the deadline for the receipt by the applicant of a local authority's response to this consultation is the end of the period of 28 days that begins with the day after the day on which the local authority receives the consultation documents, SPR would be grateful if your responses could be submitted as soon as possible.

Given that Phase 3 consultation on the Project continues until 28 August 2018, we request that you treat the attached Updated Statement as confidential until such a time as Phase 3 consultation comes to an end and SPR announces the Phase 3.5 consultation. This will ensure that there is no confusion created between the Phase 3 and Phase 3.5 community consultation.

Thank you in advance for the time taken to review and comment on the enclosed draft Statement and we look forward to receiving your views. Should you have any queries relating to the draft Statement that you wish to address prior to responding to this consultation, please do not hesitate to contact me as per the details below.

Yours sincerely,



Tom Anderson, Offshore Environmental Manager
ScottishPower Renewables
e-mail: 

Dear Sir / Madam,

**STATEMENT OF COMMUNITY CONSULTATION – EAST ANGLIA ONE NORTH
OFFSHORE WINDFARM AND EAST ANGLIA TWO OFFSHORE WINDFARM**

We are writing on behalf of Suffolk Coastal and Waveney District Councils and Suffolk County Council. This letter is being sent in respect of the Statement of Community Consultation (SoCC) for the EA1 North offshore windfarm proposal and the EA2 offshore windfarm proposal. These comments are relevant for both revised SoCCs submitted in draft to the Councils.

Thank you for the opportunity to comment on the draft SoCCs submitted for both of the above referenced offshore windfarms. We have had the opportunity to comment on the previously published SoCCs and we note the similarities and additions in this current iteration of the document.

We welcome the opportunity for a round 3.5 consultation with the public. However, we would highlight some concerns we have with what is proposed in the SoCCs. It is not clear from the SoCCs how you are proposing to engage with the public – will this be by newsletter? Newspaper? Direct notification to all within the onshore search area? Will there be more Public Information Days (PIDs) held – and we still maintain our concerns that the terminology for these events is somewhat confusing for the public. Previously we have raised concerns regarding the lack of printed information available for people to take away and review, we hope that this will be remedied for round 3.5 public consultation. Some of these criticisms and concerns remain valid for the proposed Stage 4 consultation.

We previously raised concerns with the onshore study area and its non-inclusion of EDF Energy owned / controlled land to the north of the identified onshore study area, we are pleased to note that you have listened to this concern (raised not by us alone but other members of the public too) and have included this area for this additional round of public consultation.

As considered previously, the majority of the offshore consultation zone is outside of the control of the Councils. However, as before Suffolk Coastal and Waveney District Councils, as the Coast Protection Authority for the majority of the stretch of coast where the landfall is proposed, look forward to continuing discussions on an appropriate landfall location.

Specifically we raise the following detail concerns:

- In the tabulation on page 3, there is potential confusion between what is meant by “proposed improvements to parts of the local network..” and “Options to allow appropriate access to the substation site...” – we think we understand this but it is likely to be confusing to members of the public so we seek clarity on this matter.

- Tabulation under para. 36, please note it is Little Glemham not Glenham.
- Para. 52 – by the time these revised SoCCs are published this will need to be in the past tense.
- Figure 3 Summary of activities – is it possible to include a likely date for DCO submission?
- Appendix 1 Figure 1: Additional Indicative National Grid Overhead Line Realignment Area is shown as light blue on the key but it isn't clear where it is on the plan? The Indicative Area under consideration for Substation Access should be the "Additional Indicative Area" as presumably if it was the whole route for access it would have to connect through to the substation. The detail of the map in the Friston area is difficult to distinguish unless blown up to A3 – this may be criticised by the public as well as us.
- Appendix 1 Figure 2: the colours of the onshore study area and the traffic and transport study area are difficult to distinguish from each other.
- Para. 46 refers to Hard to Reach groups but identifies these as being primarily tourists and second home owners. This should also include other difficult to reach groups such as those with disabilities, the younger population, working population, those who don't have access to the internet etc.
- Length of time for the next phases of consultation are not included – this could be beneficial for communities to be able to assess necessary resources required at specific times in the consultation process.

Subject to these amendments being incorporated, our Councils are happy to support the draft SoCCs for both projects.

Yours sincerely

Philip Ridley BSc (Hons) MRTPI
Head of Planning & Coastal Management
Suffolk Coastal and Waveney District Councils

John Pitchford BA DipTP MRTPI
Head of Planning
Suffolk County Council.

From:
Subject: RE: EA2 Updated SoCC
Date: 24 August 2018 at 14:18
To: Bolton, Julia Julia.Bolton@ScottishPower.com, **Cc:** Onshore Consents
EA1NOnshoreConsents@Scottishpower.com, OnshoreConsents

RW

Hi Julia

I have reviewed the Statements of Community Consultation provided by SPR and advise that the MMO have no comments to make on the documents for EA1N and EA2. Please
Thanks

[Website](#) | [Twitter](#) | [Facebook](#) | [Linkedin](#) | [Blog](#) | [Instagram](#) | [Flickr](#) | [YouTube](#) | [Google+](#) | [Pinterest](#)

From: Bolton, Julia
Sent: 20 August 2018 08:39
To:
Cc: **Subject:** RE: EA2 Updated SoCC

Hi

In Tom's absence, can you please confirm if you have any comments on the EA1N SoCC and the EA2 SoCC? If you are unable to issue any comments today, can you please confirm

Many thanks
Julia

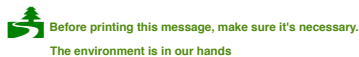
From: Anderson, Tom
Sent: 14 August 2018 16:08
To:
Cc:
Subject: RE: EA2 Updated SoCC

Hi ,

I tried to call both of you earlier but I was unable to connect using the direct numbers. I don't if the issue was our end or if you have had issues any with the phone numbers?

Anyway I am going on annual leave from 16th -27th August and as I will be away I wanted to check whether you think you will still be able to provide comments back on the updated

Thanks
Tom

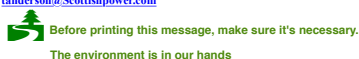


From: Anderson, Tom
Sent: 10 August 2018 11:05
To: '
Cc: 'T
Subject: RE: EA2 Updated SoCC

Hi

Just to note. Would it be possible to provide separate letters when responding to the separate SoCC documents. Although the detail in the documents will be similar we need to ma

Thanks
Tom



From: Anderson, Tom
Sent: 10 August 2018 10:51
To: '
Cc: '
Subject: RE: EA2 Updated SoCC

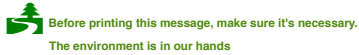
Subject: RE: EA2 Updated SoCC

Hi

Following the email sent yesterday, Please find attached a cover letter and our Updated Statement of Community Consultation for the Proposed East Anglia ONE North Offshore V

As with the East Anglia TWO SoCC, would it be possible to review these document and send back any comments as soon as possible.

Kind regards
Tom



From: Anderson, Tom
Sent: 09 August 2018 11:56
To:
Cc:
Subject: EA2 Updated SoCC

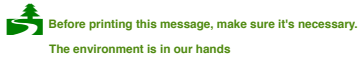
Dear

Please find attached a cover letter and our Updated Statement of Community Consultation for the Proposed East Anglia TWO Offshore Windfarm.

The Updated Statement of Community Consultation for the Proposed East Anglia ONE North Offshore Windfarm will be issued by close of play Friday 10th August 2018.

As discussed during our update call on 2nd August, it would be really appreciated if you could submit your response as soon as practically possible.

Thanks
Tom



=====

Please consider the environment before printing this email.

If you have received this message in error, please notify the sender and immediately delete this message and any attachment hereto and/or copy hereof, .

The views presented in this message are solely those of the author(s) and do not necessarily represent the opinion of Scottish Power, Ltd. or any compa

=====

The Marine Management Organisation (MMO) The information contained in this communication is intended for the named recipient(s) only. If you have received this message in error, you are hereby notified that any disclosure, copying, distribution or taking action in re

East Anglia ONE North Offshore Windfarm

Appendix 3.2

Published SoCC (6th March 2018)

Consultation Report

Applicant: East Anglia ONE North Limited

Document Reference: 5.1.3.2

SPR Reference: EA1N-DWF-ENV-REP-IBR-000373_003_02 Rev 01

Pursuant to: Section 37(3)(c) of The Planning Act 2008

Author: Royal HaskoningDHV

Date: October 2019

Revision: Version 1

This page is intentionally blank

East Anglia ONE North
Offshore Windfarm

Statement of Community Consultation

PROPOSED OFFSHORE WINDFARM

Statement of Community Consultation

How to have your say on East Anglia ONE North Offshore Windfarm

Prepared and published in accordance with Section 47 of the Planning Act 2008

1 Introduction

1. ScottishPower Renewables (SPR) is pleased to commence the statutory consultation for the East Anglia ONE North Offshore Windfarm.
2. SPR is responsible for progressing offshore windfarms throughout the world and onshore wind and marine energy projects in the UK. It is currently progressing the construction of the 102-turbine East Anglia ONE offshore windfarm approximately 43km off the coast of Suffolk. This £2.5 billion project is planned to deliver energy to meet the annual demand of around 600,000¹ homes and should be fully operational during 2020. This project will be followed by the 1,200MW East Anglia THREE windfarm which received development consent in summer 2017.
3. Building on these first two East Anglia projects, SPR is now seeking to progress development of the proposed East Anglia ONE North and East Anglia TWO projects. As with the East Anglia ONE and East Anglia THREE offshore windfarm projects, consultation with local communities will play a major part in shaping East Anglia TWO and East Anglia ONE North. Like East Anglia ONE and East Anglia THREE in their early stages East Anglia TWO and East Anglia ONE North will be developed together so that synergies between the projects are explored. This is further explained in section 3.

2 The Purpose of Community Consultation

4. The aim of this SoCC is to explain how SPR intends to consult with local communities on the proposed offshore windfarm project known as the East Anglia ONE North Offshore Windfarm ("East Anglia ONE North") as required under the Planning Act 2008. It details the opportunities available to come and meet us, to ask questions and to comment on the plans for the project.
5. Before submitting the application for East Anglia ONE North, SPR will also consult statutory and non-statutory consultees. Statutory consultees are those organisations / persons with whom SPR have a legal requirement to consult (such as Natural England and the Marine Management Organisation). Non-statutory consultees are anyone else who has or may have an interest in the proposed development (such as local interest groups).

¹ Calculated taking the number of megawatts (714) multiplied by the number of hours in one year (8,766), multiplied by the average load factor for offshore wind (36.7 %, published by the Digest of United Kingdom Energy Statistics), divided by the average annual household energy consumption (3,900 kWh), giving an equivalent of powering 588,981 homes.

6. To consult with local communities, Public Information Days will be held locally where this SoCC will be available to view and where members of the SPR project team will be on hand to discuss the proposals and answer questions about the project. Details of these events are provided in the table below.

Area	Venue	Date	Time
Lowestoft	Victoria Hotel	17 March 2018	10am – 1pm
Southwold	Stella Peskett Hall	17 March 2018	3pm – 6pm
Leiston	United Church	18 March 2018	10am – 1pm
Thorpeness	Thorpeness Country Club	24 March 2018	10am – 1pm
Aldeburgh	The Jubilee Hall	24 March 2018	3pm – 6pm
Orford	Town Hall	25 March 2018	10am – 1pm

7. SPR welcome any feedback on the plans and look forward to discussing them with you. All consultation feedback will be logged and responded to.

3 Proposal

8. The East Anglia ONE North windfarm site (see **Figure 1**) is approximately 208km² in area. At its nearest point, the East Anglia ONE North windfarm sites around 36km from Lowestoft and 42km from Southwold.
9. Within the East Anglia ONE North windfarm site it is proposed that up to 67 wind turbines and an overall installed capacity of up to 800MW would be constructed. When operational the project would have the potential to provide up to 650,000² homes with power. From the wind turbines electricity would flow via subsea inter-array cables to a number of offshore electrical platforms and then to the shore via offshore export cables.
10. Offshore export cables will connect the offshore electrical platforms within the proposed East Anglia ONE North windfarm site to shore, making landfall between Sizewell and Thorpeness in Suffolk.
11. Once the offshore export cables reach the shore they will be joined to onshore cables via a transition bay near the point of landfall and then to a new onshore substation. From this substation the proposed East Anglia ONE North project will then be connected into the transmission network via a new substation owned and operated by National Grid. In addition, there may be a requirement to upgrade the existing infrastructure to allow for connection to the transmission network.
12. The following elements will be consented as part of the East Anglia ONE North windfarm:
- Up to 67 offshore wind turbines;
 - Subsea inter-array cables;
 - Offshore electrical platforms;

² Calculated taking the number of megawatts (800) multiplied by the number of hours in one year (8,766), multiplied by the average load factor for offshore wind (36.7 %, published by the Digest of United Kingdom Energy Statistics), divided by the average annual household energy consumption (3,900 kWh), giving an equivalent of powering 659,922 homes.

- Offshore export cables;
 - Onshore transition bay;
 - Onshore cable ducts, cable jointing bays and cables;
 - Onshore substation;
 - New onshore infrastructure (including the new substation and potentially an upgrade to existing pylons) to connect to the existing electricity transmission network, which will be owned and operated by National Grid.
13. Onshore, given partial location within an Area of Outstanding Natural Beauty (AONB), SPR is committed to undergrounding the cables with the benefit of avoiding landscape and visual impacts associated with overhead lines. Furthermore, SPR is committed to exploring synergies between East Anglia TWO and East Anglia ONE North in the same manner as for East Anglia ONE and East Anglia THREE by proposing where possible, and subject to regulatory certainty, to install ducting for the East Anglia ONE North windfarm onshore electrical cables during the East Anglia TWO windfarm construction. This would reduce the construction impacts for East Anglia ONE North.
14. SPR has identified an Onshore Study Area (which covers both East Anglia TWO and East Anglia ONE North) through initial constraints and feasibility studies, within which the above infrastructure could be located (see **Figure 3** below). It includes land between Sizewell and Thorpeness at the landfall and extends inland approximately 7km, to the north of Friston
15. The consent application for East Anglia ONE North will include all of the new elements described above (including the associated National Grid infrastructure). In addition, temporary works and ancillary infrastructure necessary for the construction and operation of the project, such as temporary construction areas onshore, and accommodation platforms offshore shall be included.
16. A map showing the location of East Anglia ONE North in relation to the other consented and proposed East Anglia projects is shown in **Figure 1** below.

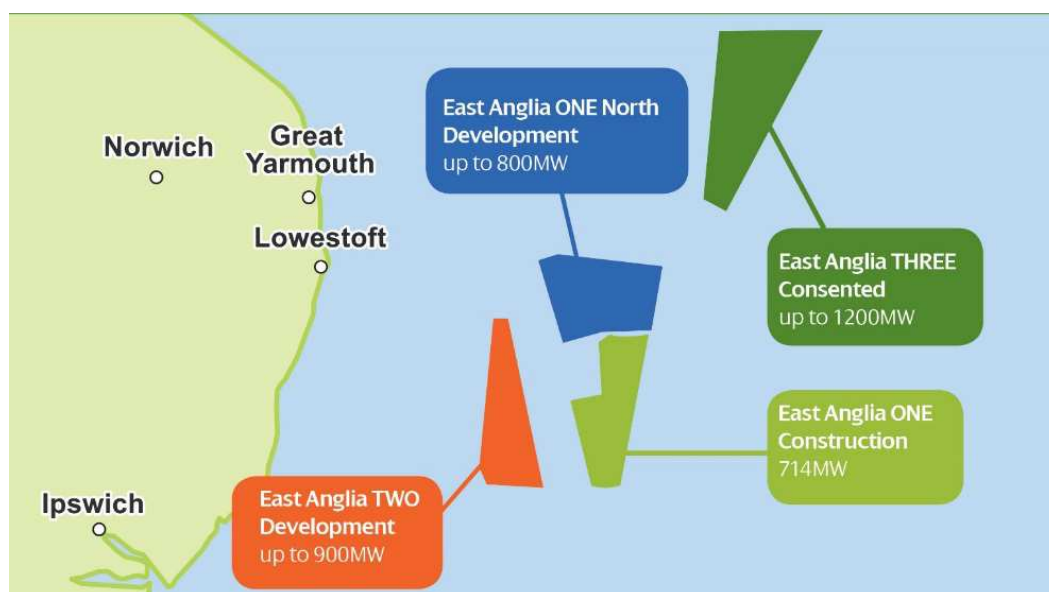


Figure 1 SPR East Anglia portfolio

4 The Planning Process

17. East Anglia ONE North Offshore Windfarm is a Nationally Significant Infrastructure Project (NSIP) and therefore SPR is required to apply for a DCO.
18. SPR intends to submit a DCO application to the Planning Inspectorate (PINS) who will consider a number of factors in their decision making, including the impacts on the local area, and who must be satisfied that SPR have carried out sufficient pre-application consultation with statutory consultees and local communities under consultation requirements found in sections 42 and 47 of the Planning Act 2008.
19. Once the application is accepted for examination, PINS will co-ordinate the examination of SPRs application with an Examining Authority panel. The Examining Authority will make a recommendation to the Secretary of State for Business, Energy and Industrial Strategy (BEIS) who will then make a decision on whether to grant the DCO.
20. Following the advertisement of its SoCC, East Anglia ONE North will progress through the development phase. Further information on the Planning Process can be found on the PINs website specifically in Advice Note 8³.

5 Who SPR Will Consult

21. The consultation will be open to anyone who may feel directly or indirectly impacted by the proposal to build a new offshore windfarm and the associated onshore cable route and substation. SPR will consult with individuals and communities living within the vicinity of the land affected by the DCO application, or who have taken an active interest in East Anglia ONE North.
22. The Geographical Area of Engagement has been influenced by three factors:
 1. **The Onshore Consultation Zone:** This has been determined by defining the Zone of Theoretical Visibility (ZTV), shown in **Figure 2** below. This output of computer modelling identifies where it is theoretically possible to see the offshore wind turbines from, in very good or excellent visibility conditions; as well as communities within the Onshore Study Area.

³ <https://infrastructure.planninginspectorate.gov.uk/legislation-and-advice/advice-notes/>

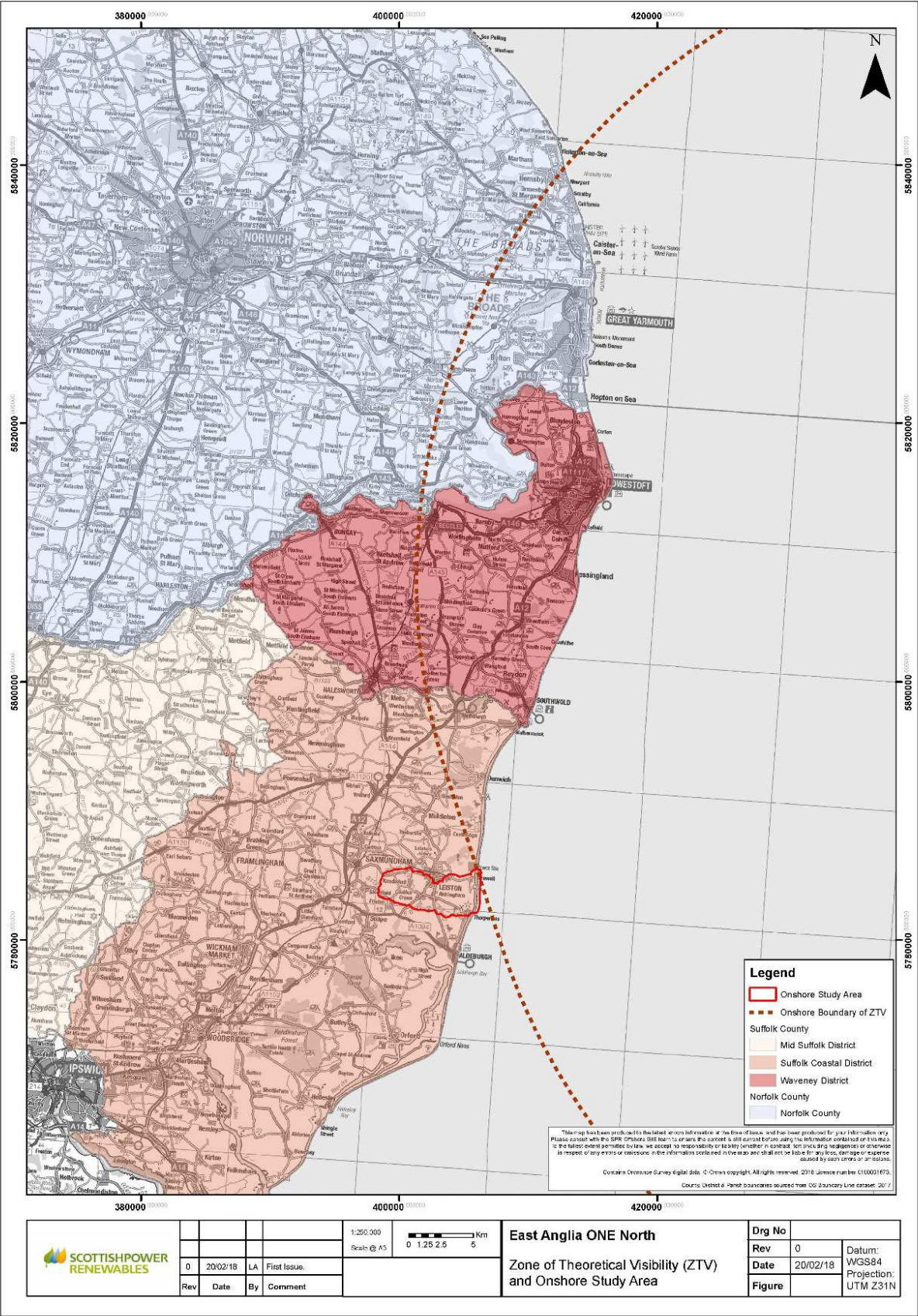


Figure 2 Onshore Consultation Zone

2. **The Onshore Study Area:** This is the area within which onshore infrastructure, for East Anglia TWO, East Anglia ONE North and National Grid would be placed, shown in **Figure 3**. This is currently an 'area of search' and the forthcoming months will refine the development area and locations of the substation, landfall and onshore cable corridor. This is a key function of the consultation process.

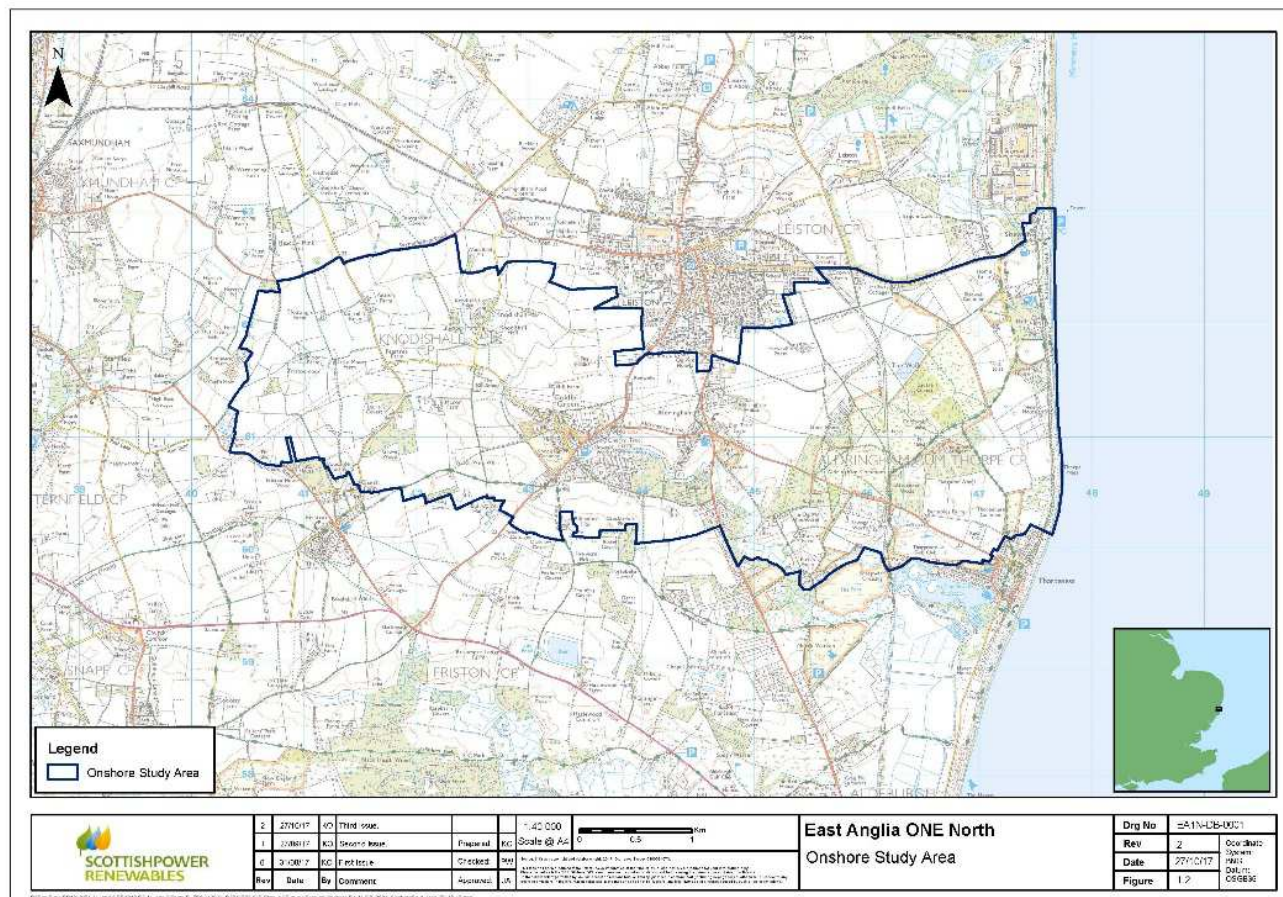


Figure 3 Onshore Study Area

3. **The Offshore Consultation Zone:** shows the East Anglia ONE North development area and the Offshore Consultation Zone, as shown in **Figure 4**. This is the area within which offshore infrastructure will be placed.

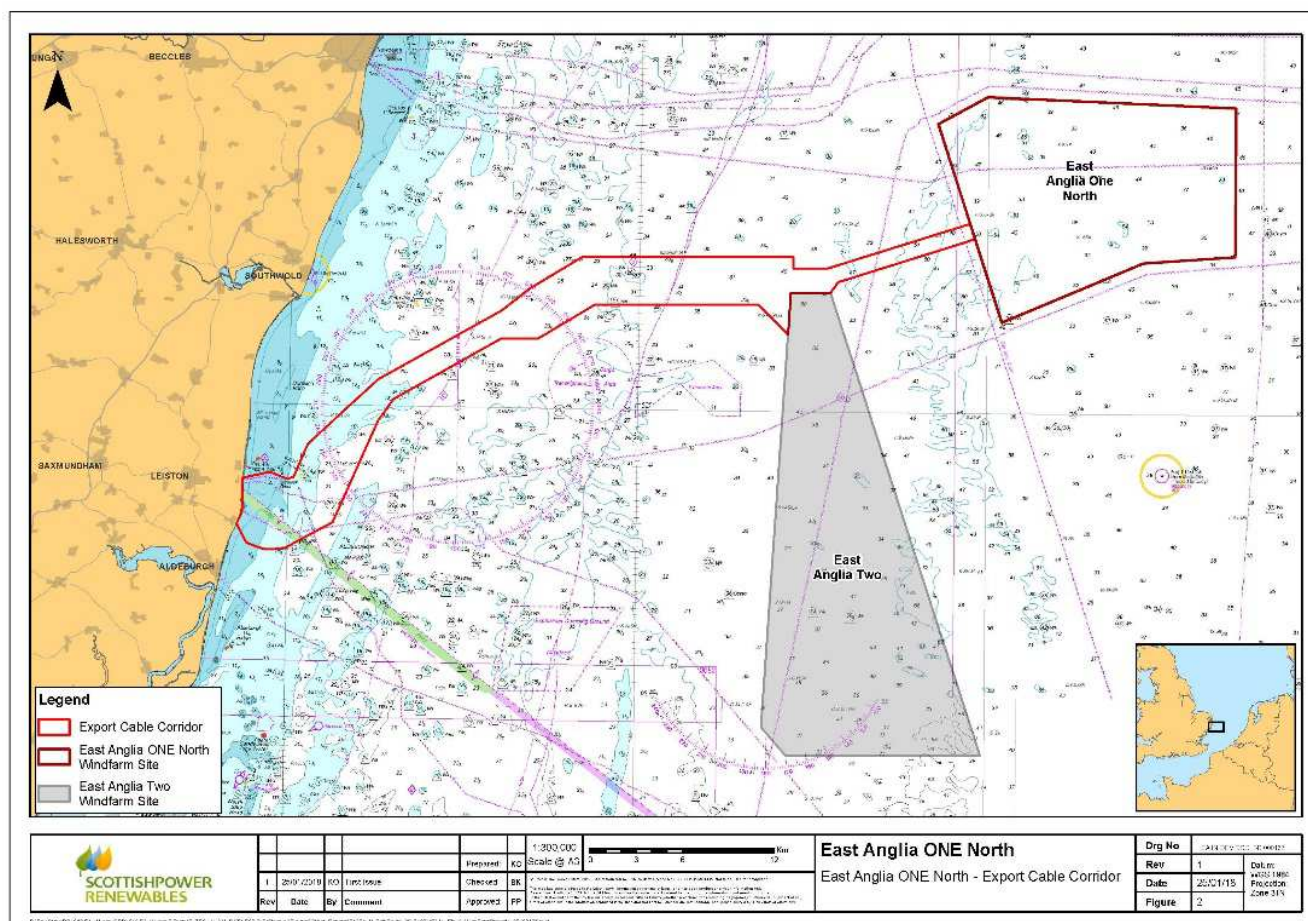


Figure 4 Offshore Consultation Zone

23. The consultation will include relevant Parish and Town Councils, area committees, community groups, organisations representing the local business communities and tourist boards, and SPR are seeking input from the Local Planning Authority to identify these.
24. As well as community consultation, SPR will be discussing East Anglia ONE North with a range of statutory and non-statutory consultees including:
- Local Authorities;
 - Owners, tenants and occupiers of the land affected by the DCO application;
 - Commercial stakeholders (including land owners and the fishing industry via our Commercial Fisheries Working Group); and
 - Environmental bodies
25. The SoCC will be available to view at the following locations from 6th March 2018 to 3rd April 2018.

Southwold Town Council	Aldeburgh Library
Aldeburgh Town Council	The Village Store Kessingland
Orford Town Council	Kessingland Library
Aldringham cum Thorpe Parish Council	Saxmundham Library
Leiston Town Council	Martins Saxmundham
Lowestoft Library	Southwold Post Office
Southwold Library	SCDC Customer Services @ Woodbridge Library
Great Yarmouth Borough Council	Felixstowe Library
Great Yarmouth Central Library	Felixstowe Town Council
Friston Parish Council	

6 What Will SPR Consult On?

26. SPR is seeking comments and suggestions on all aspects of East Anglia ONE North by encouraging local communities to provide their views about the proposal and how it may affect their area e.g. environmentally, economically and socially. East Anglia ONE North is advertising the commencement of statutory consultation in accordance with section 47 the Planning Act 2008.
27. SPR has already started consulting with local communities but statutory consultation (i.e. consultation required by legislation) will begin in March 2018 following advertisement of this SoCC.
28. The Consultation Strategy for East Anglia ONE North is focussed around the dual objective of both consulting on the development of the proposed East Anglia ONE North project generally and specifically on the refinement of the area of search for onshore infrastructure, the Onshore Study Area (which covers both East Anglia TWO and East Anglia ONE North) for potential locations / constraint to location for the onshore infrastructure and the cable routeing.
29. The consultation has been split into five phases;

6.1 Phase One Consultation (non-statutory i.e. prior to commencement of section 47 consultation)

30. SPR chose to complete a phase of early engagement in the area of search for onshore infrastructure for four main reasons:
1. To introduce East Anglia ONE North to new stakeholders;
 2. Consult on potential constraints to the locations for onshore infrastructure
 3. Explain the Environment Impact Assessment Scoping process; and
 4. To introduce the projects to those potentially impacted by the visual aspects of the offshore windfarm.
31. This was completed using the following tools:

- Telephone calls, briefings, meetings and sharing a leaflet with a wide range of statutory and non-statutory stakeholders: County, Borough, District, Town, Parish Councils; Visit East Anglia and New Anglia Local Enterprise Partnership
- Public Information Days held locally on 30th and 31st October and 1st and 2nd November 2017.

32. A Summary of Environmental Considerations was produced to support East Anglia ONE North in early engagement activities. All the materials presented are accessible on

https://www.scottishpowerrenewables.com/pages/east_anglia_one_north.aspx

6.2 Phase Two Consultation (Statutory Consultation Stage 1)

33. SPR is holding a series of Public Information Days in March 2018. These will be the first statutory consultation events. Members of the East Anglia ONE North project team will be on hand to answer questions and will be collecting people's views via feedback forms.
34. The March 2018 events will specifically provide further information on the Onshore Study Area within which SPR intend to site the projects' onshore electrical infrastructure, the refinement of this study area, and also seek opinions on the viewpoints selected to assess the visual impact of the offshore wind turbines.
35. The March 2018 events will be advertised in the East Anglia Daily Times and the Lowestoft Journal. SPR is providing flyers to Aldringham-cum-Thorpe Parish Council and Knodishall Parish Council for them to promote the events. Posters will also be displayed across the ZTV area. SPR will also be seeking to engage the Hard-to Reach audience, which is made up of a number of tourists and second home owners. In order to attract the attention of this audience, the Public Information Days in March 2018 will be held over a weekend at the start of the Easter holidays.
36. Details of the Public Information Days are presented in section 2 of this SoCC.

6.3 Phase Three Consultation (Statutory Consultation Stage 2)

37. The third phase of consultation is scheduled for June 2018.
38. SPR will hold Public Information Days in the venues already visited to show the refined development area for onshore infrastructure and update consultees on the proposed development plans generally. This will be complemented by ongoing engagement with statutory and non-statutory bodies including landowners and Parish Councils and ongoing engagement with the Commercial Fisheries Working Group.
39. The refined development area will be shared at the June Public Information Day events and other details of the project will be available to share with consultees. The period between the June Public Information Days and Phase Four Consultation will allow further refinement of the project.

6.4 Phase Four Consultation (Statutory Consultation Stage 3)

40. The fourth phase of consultation will occur in parallel with East Anglia TWO phase four. Specifically, the Public Information Days organised for East Anglia TWO will include dedicated material providing an update on the progress and plans for the East Anglia ONE North project

6.5 Phase Five Consultation (Statutory Consultation Stage 4)

41. The fifth phase of consultation will be when SPR will consult on the proposed DCO application for East Anglia ONE North pursuant to section 42 of the Planning Act 2008.
42. As East Anglia ONE North Offshore Windfarm is EIA Development legislation requires that SPR undertake an Environmental Impact Assessment (EIA) to identify likely significant environmental effects of the project. The results of the EIA will be published in an Environmental Statement (ES) that will accompany the DCO application for the proposed project. As part of this pre-application consultation, SPR will publish and consult upon the Preliminary Environmental Information Report (PEIR) for the project, essentially a draft ES. Specifically, the PEIR will include details of the preliminary assessment findings, a description of the proposals and baseline environmental information collected (to date). It will identify the potential impacts of the development, including cumulative impacts as relevant, and where necessary will also identify possible measures to reduce, prevent or offset these. These will include information on the scope for any associated land restoration, landscaping and other mitigation measures if required.
43. At this time SPR will directly consult statutory consultees and the prescribed consultation bodies (for example the Marine Management Organisation, Natural England, the Environment Agency), local authorities and landowners.
44. As part of the Phase Five Consultation, SPR will also consult the local communities, wider public and other organisations via rounds of newspaper notices and via publishing the documentation on our website. During this period further Public Information Days will be held to communicate the findings of our environmental assessment process and to communicate our proposed project details.
45. A period for representations to be made on the section 42 consultation documents (including the PEIR) will be provided. SPR will then consider any representations received at Public Information Days or via section 42 responses before finalising the DCO application for submission.
46. Following this final phase of pre-application consultation the DCO will be submitted. When the application is submitted and the EIA/ES is published there will be an opportunity to make representations to PINS.
47. In addition to the Public Information Days outlined above thorough all phases of consultation SPR will provide updates on our websites, via social media channels, and regarding our portfolio of projects via the publishing of our biannual newsletter the East Angle. We will also respond positively to requests for engagement at Parish Council meetings and to present to local interest groups.

48. An integrated summary of activities is shown below:



Figure 5: Summary of activities

6.6 Special Events / Targeted Consultation

49. SPR takes consultation very seriously as a scheduled part of the development programme. However, it is acknowledged that there are often consultation opportunities that arise for example engagement with the wider 'Hard to Reach' Groups, including visitors and groups that do not meet frequently. For this reason, the SPR Stakeholder Manager will monitor these opportunities and engage as appropriate.
50. There may also be particular circumstances that arise during pre-application consultation or which are localised in nature and SPR may wish to carry out non-statutory targeted consultation.

7 Responding To Your Comments

51. Following each phase of consultation, SPR will reflect on any feedback to shape and inform the proposals. A Summary of Feedback will be published on the SPR website following each round of consultation.
52. Consultees can respond to the consultation either in person (at Public Information Days) or via email or mail (contact details are set out below).
53. Where consultees approach SPR by email or mail, SPR will acknowledge the communication within one week. SPR will endeavour to respond to the consultee within one calendar month.
54. All comments and information received by SPR during the consultation will be recorded in a consultation database and be considered by SPR. As part of its DCO application, SPR will provide a Consultation Report to explain how the views received have been incorporated into the East Anglia ONE North design process and EIA. If an issue has not resulted in a change to the proposed development, the Consultation Report will explain this. As there may be a large number of responses, the Consultation Report may group comments into broad issues of concern. Please note that all communications will be publicly available however SPR will not share individual's data (although SPR may indicate the general area of that individual's location for context).

8 Contacting SPR

8.1 General Enquiries

SPR has a Stakeholder Manager for East Anglia ONE North, Joanna Young, who can be contacted:

Via email: eastangliaonenorth@scottishpower.com

Online: https://www.scottishpowerrenewables.com/pages/east_anglia_one_north.aspx

Or mail via the Freepost address:

ScottishPower Renewables East Anglia ONE North
RTLY-RLGH-GKSE
FREEPOST
25 Priestgate
Peterborough
PE1 1JL

8.2 Fishing Related Enquiries

SPR has a Fishery/Fishing Liaison Officer for East Anglia ONE North, Johnathon Kerr, who can be contacted:

Via email: Jonathan@brownmay.com

Or mail via the address below:

Jonathan Kerr
East Anglia ONE North FLO
For and on behalf of ScottishPower Renewables
Brown & May Marine
Progress Way
Mid Suffolk Business Park
Eye
Suffolk IP23 7HU

8.3 Land Related Enquiries

SPR has a Manager responsible for land related issues associated with East Anglia ONE North, Gillian Lang, who can be contacted:

Via email: eastanglialand@scottishpower.com

Or mail via the address below:

Gillian Lang
ScottishPower Renewables
ScottishPower House
320 St Vincent St
Glasgow G2 5AD

East Anglia ONE North Offshore Windfarm

Appendix 3.3

Newspaper Notice Advertising Publication of the SoCC

Consultation Report

Applicant: East Anglia ONE North Limited

Document Reference: 5.1.3.3

SPR Reference: EA1N-DWF-ENV-REP-IBR-000373_003_03 Rev 01

Pursuant to: Section 37(3)(c) of The Planning Act 2008

Author: Royal HaskoningDHV

Date: October 2019

Revision: Version 1

This page is intentionally blank

East Anglia TWO and East Anglia ONE North Offshore Windfarms

Notification of Statement of Community Consultation

ScottishPower Renewables (SPR) is developing two offshore windfarm projects known as East Anglia TWO and East Anglia ONE North.

East Anglia TWO covers approximately 255km² and will be around 30km from the East Anglia coast at its closest point.

East Anglia ONE North covers approximately 208km² and sits 36km from the East Anglia coast at its closest point.

SPR has published two Statements of Community Consultation (SoCC) in accordance with Section 47 of the Planning Act 2008, one for each offshore windfarm project.

It is intended to submit an application for consent to the Planning Inspectorate for East Anglia TWO in 2019. The application for East Anglia ONE North is then intended to follow in 2020.

Each SoCC sets out how SPR intends to consult with local communities within the vicinity of the projects.

The company welcomes your views on the projects, and invites you to review these documents, and respond by midnight on **3rd April 2018**.

SPR has dedicated email addresses:
eastangliaonenorth@scottishpower.com
eastangliatwo@scottishpower.com

You can reach SPR at:
ScottishPower Renewables East Anglia TWO
RTLY-RLGH-GKSE
FREEPOST
25 Priestgate
Peterborough PE1 1JL

All consultation responses received by the projects will be recorded and details may be included within the consultation report, to be submitted alongside the application for consent. SPR will not share individuals' data, only the area they are from.

To launch the consultation, SPR is holding six drop-in information events, where members of the project team, together with specialist consultants, will be available to answer questions on East Anglia Two and East Anglia ONE North. These are taking place as shown below. No appointment is necessary.

Each SoCC is available on the project websites, as follows:

East Anglia TWO Offshore Windfarm
https://www.scottishpowerrenewables.com/pages/east_anglia_two.aspx

East Anglia ONE North Offshore Windfarm
https://www.scottishpowerrenewables.com/pages/east_anglia_one_north.aspx

The documents will also be available to view at the following locations from 6th March 2018 - 3rd April 2018

- Aldeburgh Library
- Aldringham-cum-Thorpe Parish Council
- Aldeburgh Town Council
- Felixstowe Library
- Felixstowe Town Council
- Friston Parish Council
- Great Yarmouth Borough Council
- Great Yarmouth Central Library
- Kessingland Library
- Leiston-cum-Sizewell Town Council
- Lowestoft Library
- Martins Saxmundham
- Orford Town Council
- Saxmundham Library
- Southwold Library
- Southwold Post Office
- Southwold Town Council
- Suffolk Coastal District Council Services at Woodbridge Library
- The Village Store Kessingland

Venue	Date	Time
Lowestoft - Victoria Hotel, Kirkley Cliff Rd, Lowestoft NR33 0BZ	17 March 2018	10am – 1pm
Southwold - Stella Peskett Hall, Mights Rd, Southwold, IP18 6BE	17 March 2018	3pm – 6pm
Leiston - Leiston United Church, 45a High Street, Leiston, IP16 4EL	18 March 2018	10am – 1pm
Thorpeness - Thorpeness Country Club, The Benthills, IP16 4NU	24 March 2018	10am – 1pm
Aldeburgh - The Jubilee Hall, Crabbe Street, Aldeburgh, IP15 5BN	24 March 2018	3pm – 6pm
Orford - Town Hall, Market Hill, Orford, Woodbridge IP12 2NZ	25 March 2018	10am – 1pm



Service & Repairs



• **SERVICING**
• **MOT TESTING**
• **BODY REPAIRS**
• **FORD PARTS**
• **ATTENDED FORECOURT**

HIGH STREET, LUDHAM,
GT YARMOUTH, NR29 5QQ
Tel: (01692) 678215

FORD SERVICE

Trailers & Tow Bars

CAR trailer 5ft x 4ft New light board New jockey wheel £150 Tel: 01328 838754

TRAILER rear lights unused still in box £15 Tel 01692 402857

TRAILER, small galvanised tipping trailer, drop-down tailboard, excellent, tyres, new lighting board £159 ono Tel 07901 001136

TRAILERS Large spares department, full repair and servicing facilities. New and used trailers in stock. Mid Norfolk Canopies and Trailers 01362 687297.

property
To Advertise
01603 772186

Accommodation To Let

ACCOMMODATION ALWAYS WANTED

At no charge to landlord

Current properties include

City bedsits.....inc bills £95 pw
St Clements room.....inc bills £400
Rosary Rd flat.....inc bills £499
Thorpe Rd 1 bed.....£499
Newmarket Rd 2 bed.....£699
Guardian Rd 2 bed.....£575
Cannell Grn 2 bed.....£595
Unthank Rd 1 bed.....£520
White House Ct 2 bed.....£560
Costessey flat.....£425
www.wensum-properties.co.uk

WENSUM PROPERTIES
9 a.m. to 9 p.m.
St. Augustines Street, Norwich
(01603) 623084

Property To Let

2 Bedroom lodge set in beautiful woodland setting, lovely walks. £650 pcc. Ring Don on 01953 860361

Garages

GARAGE to rent in Cromer. Tony 07733 105656

business
To Advertise
01603 660101

Business Premises

Great Offer

Furnished/
Unfurnished offices
with parking
located near to
city centre.
Rent from £150 pcm
inc all costs

Contact
01603 761155
for more information

Plant & Machinery

AIR COMPRESSORS, Pressure Washers, Generators new & used. Tuddenhams Tel: 01603 871310

ALCON 1" Water Pump, Briggs Stratton Engine £80 Tel 01603 755300

EPCO Mobile Garage Crane £100 Tel 01603 755300

ESTABLISHED in 1974 we have been supplying good and used forklifts to East Anglian companies and beyond. P.R. Firman Forklifts at East Harling. 01953 717218

agriculture
To Advertise
01603 660101

Agricultural

ALL types of farm buildings wanted for demolition, site clearance (01379) 855005 / 07771 706077

HYDRAULIC post Knocker/Driver. Drive in 150 posts a day. Mobile Soil Screener and mobile crusher. 07860 678710 Digger hire info@townandcountryltd.co.uk

TG ASKEW

All Grades of road planings. Aggregates, crushed concrete and hardcore, Type 1, Silica sand, 40/20 clean granite. Chopped rubber for horse ménages. Top soil all grades (4/20 mm). Lump Chalk.
CALL 01379 388156
tim@tgaskew.co.uk
chris@tgaskew.co.uk
www.tgaskew.co.uk

WANTED: Straw & Hay. Round & Square Bales. Call Andrew Lloyd 07787 551081

Poultry & Livestock

POL Pullets, 18 weeks, Goldline, Fully Vaccinated, Reeder, Hemphall. Tel 01508 470602, www.pointoflaypullets.co.uk

recruitment

To Advertise
01603 693868

Office & Reception

F/T Mailorder/Office assistant. Please see www.hillside.org.uk.



tom sold his dino toys in: classifiedads

SELL local

PUBLIC NOTICES AND TENDERS

GEORGE TORTICE (Deceased)

Pursuant to the Trustee Act 1925 any persons having a claim against or an interest in the Estate of the aforementioned deceased, late of 18 Sir Williams Lane Aylsham Norwich NR11 6AW, who died on 06/02/2018, are required to send particulars thereof in writing to the undersigned Solicitors on or before 19/05/2018, after which date the Estate will be distributed having regard only to claims and interests of which they have had notice.

HANSELLS
1 Norwich Road Aylsham Norwich NR11 6BN
T244450

BROADS AUTHORITY

NOTICE TO MARINERS No. 4 of 2018
Access Restriction at Ludham Bridge

Notice is hereby given that emergency works are being undertaken on behalf of Norfolk County Council on the fendering through Ludham Bridge during the following period:

Monday 5 March 2018 08:00 hrs until Friday 9 March 2018 16:30 hrs and Monday 12 March 2018 08:00 hrs until Friday 16 March 2018 16:30 hrs

During this period the bridge will be only open before 08:00; at lunchtimes 12:00-13:00; and after 16:30 each day. Please observe the signage on the approach to the bridge. During the contractor's active working times, there will normally be no access through the bridge, but if you are able to safely approach the supervisor on site, there may be occasions when passage can be allowed during these restricted periods.

Please approach the area with care and caution.

Dan Hoare
Broads Authority
Yare House
62-64 Thorpe Road
Norwich, NR1 1RY

2 March 2018

ROAD TRAFFIC REGULATION ACT 1984: SECTION 14
TEMPORARY CLOSURE OF THE C959 CHURCH LANE AND THE U4147 STIRRUPS LANE, CORTON

Suffolk County Council has made an order closing the C959 Church Lane, Corton and the U4147 Stirrups Lane, Corton to facilitate BT spine cabling works. Other co-ordinated works may also take place during this period. Access will be open for pedestrians and cyclists.

The diversion route will be the A12, Corton Long Lane, The Street, Church Lane and vice versa.

It is intended that the closure will operate from 07/03/2018 - 09/03/2018 but if necessary the order may remain in force for 18 months (or longer if extended by the Minister).

Enquiries should be made to Debbie Hedges of Tele Networks Limited. Tel: (01473) 830622. Email: debbiehedges@telecnetworks.co.uk
Date: 06/03/2018. Timothy Earl, Head of Legal Services, Suffolk County Council, Constantine House, 5 Constantine Road, Ipswich IP1 2DH.

East Anglia TWO and East Anglia ONE North Offshore Windfarms Notification of Statement of Community Consultation

ScottishPower Renewables (SPR) is developing two offshore windfarm projects known as East Anglia TWO and East Anglia ONE North.

East Anglia TWO covers approximately 255km² and will be around 30km from the East Anglia coast at its closest point.

East Anglia ONE North covers approximately 208km² and sits 36km from the East Anglia coast at its closest point.

SPR has published two Statements of Community Consultation (SoCC) in accordance with Section 47 of the Planning Act 2008, one for each offshore windfarm project.

It is intended to submit an application for consent to the Planning Inspectorate for East Anglia TWO in 2019. The application for East Anglia ONE North is then intended to follow in 2020.

Each SoCC sets out how SPR intends to consult with local communities within the vicinity of the projects.

The company welcomes your views on the projects, and invites you to review these documents, and respond by midnight on 3rd April 2018.

SPR has dedicated email addresses:

EastAngliaOneNorth@scottishpower.com
EastAngliaTwo@scottishpower.com

You can read SPR at
ScottishPower Renewables East Anglia TWO
RITV-RIG-H-GKE
FREEPOST
23 Priestgate
Peterborough PE1 1JJ

All consultation responses received by the projects will be recorded and details may be included within the consultation report, to be submitted alongside the application for consent. SPR will not share individuals' data, only the area they are from.

To launch the consultation, SPR is holding a drop-in information event, where members of the project team, together with specialist consultants, will be available to answer questions on East Anglia TWO and East Anglia ONE North. These are taking place as shown below. No appointment is necessary.

Each SoCC is available on the project websites, as follows:

East Anglia TWO Offshore Windfarm
<https://www.scottishpowerrenewables.com/pages/east-anglia-two.aspx>

East Anglia ONE North Offshore Windfarm
<https://www.scottishpowerrenewables.com/pages/east-anglia-one-north.aspx>

The documents will also be available to view at the following locations from 2nd March 2018 - 3rd April 2018:

- Kelling Heath Library
- Aylsham Town Council
- Parham Parish Council
- Aldeburgh Town Council
- Kessingland Library
- Tisbury Town Council
- Lowestoft Library
- Martles Heath Library
- Cefn Town Council
- Saxmundham Library
- Southwold Library
- Southwold Post Office
- Southwold Town Council
- The Village Store
- Kessingland

Venue	Date	Time
Lowestoft - Victoria Hotel, Kirkley Cliff Rd, Lowestoft NR33 9BZ	17 March 2018	10am - 1pm
Southwold - Stella Paskett Hall, High St, Southwold, IP18 6BE	17 March 2018	3pm - 6pm
Leiston - Leiston United Church, 45a High Street, Leiston, IP16 4EL	18 March 2018	10am - 1pm
Thorpeness - Thorpeness Country Club, The Benlills, IP16 4NU	21 March 2018	11am - 1pm
Aldeburgh - The Jubilee Hall, Crabbe Street, Aldeburgh, IP15 3JN	21 March 2018	3pm - 6pm
Oxford - Town Hall, Market Hill, Oxford, Woodbridge IP12 2NZ	25 March 2018	10am - 1pm



**SCOTTISHPOWER
RENEWABLES**

Cars Wanted

£O-£1000 + All Vehicles Wanted, WE WON'T BE BEATEN ON PRICE, Minimum of £85 Paid, Fully Licensed Company Telephone 01603 722064

£100-£5000 MODERN CARS, VANS & CLASSIC CARS WANTED! Runners or non runners Any classic car, any condition MOT'd or MOT failures Best price paid. Same day collection 07748 400802

£O-1000 ALL UNWANTED CARS with or without MOT 07788 108314 Landline evenings only (01603) 469806 T

We Don't Buy Any Car But We Do Require Good Clean Cars 2008-2013 Quick Decision Instant Payment Sunnyside Auto Sales 01508 530498

OLD CAR/MOT FAILURES WANTED Call The Authorised Treatment Facility we will destroy your vehicle to guaranteed environmental standards. A fully licensed dealer in South Norfolk, certificates of destruction will be issued. WAMITAB accreditation. 01508 482612 • 07860 626595

£O - £1000 any vehicle, Full licence. Oak St Car Spares. Nch 625033 / 07887 747360

£O - £300 all Failed/Scrap cars, full E.A licence, Prof/Prompt. 07746 309210 (T)

CARS & VANS £100 MINIMUM PAID FOR RUNNERS & UP TO £2000. BOATS and CARAVANS ALSO BOUGHT. 07803 903209 www.yourcarwanted.co.uk

WANTED Low mileage 1.6 Astra or similar, from 08 reg, cash waiting 07810 223820

Service & Repairs LUDHAM GARAGE LTD • TESTING • Y REPAIRS • PARTS • TTENDED FORECOURT HIGH STREET, LUDHAM, GT YARMOUTH, NR29 5QJ Tel: (01692) 678215 Ford FORD SERVICE

Trailers & Tow Bars CAR trailer 5ft x 4ft New light board New jockey wheel £150 Tel: 01328 838754 TRAILER parts or unfinished project wanted 07810 223820 TRAILER small(floor 42" x 34"), galvanised tipping trailer, drop-down tailboard, excellent tyres, new light board , £159.00. Ono. Tel: 07901001136. TRAILERS Large spares department, full repair and servicing facilities. New and used trailers in stock. Mid Norfolk Canopies and Trailers 01362 687297.

Spares & Repairs TRIUMPH Spitfire MK4, 1500, breaking for spares. Parts include BONNET,SEATS, and soft top with frame. Spares from £5, Tel: 01692 500988. TRIUMPH Spitfire MK4, 1500, breaking for spares. Parts include BONNET,SEATS, and soft top with frame. Spares from £5, Tel: 01692 500988.

property To Advertise 01603 772186 Accommodation To Let CRINGLEFORD rm in shared hs £100 pw 01603 501445

Garages GARAGE to rent in Cromer. Tony 07733 105656 business To Advertise 01603 660101 Business Premises Great Offer Furnished/ Unfurnished offices with parking located near to city centre. Rent from £150 pcm inc all costs Contact 01603 761155 for more information General Equipment CONSTRUCTION Light on tripod with 4 lamps extends to 10ft high £50 Tel 07866 077546 PUBLIC NOTICES AND TENDERS

Plant & Machinery AIR POWER EAST LTD COMPRESSED AIR SOLUTIONS 3 HP, 150 litre receiver mounted £420.00 3 HP, 200 litre receiver mounted £450.00 4 kw screw 200 litre receiver mounted £ on request 7.5 kw screw 200 litre receiver mounted £ on request 11kw variable speed compressor £ on request www.airpowereast.co.uk 01359 251180 AIR_COMPRESSORS, Pressure Washers, Generators new & used. T u d d e n h a m s Tel: 01603 871310 CLARKE 10 Ton Body Repair Kit Hydraulic Jacking System £130 Tel 01603755300 CLARKE Hand Guillotine Shear 8" £45 Tel 01603755300 ESTABLISHED in 1974 we have been supplying good and used forklifts to East Anglian companies and beyond. P.R.Firman Forklifts at East Harling. 01953 717218 POWER Tool 2.25 K.V.A 240/110 Transformer Approx 2hrs Use £50 Tel 01603755300 SCROLL Forming Tool £35 Tel 01603755300 STRONG Arm Metal Bending Tool £60 Tel 01603755300 TG ASKEW All Grades of road planings. Aggregates, crushed concrete and hardcore, Type 1, Silica sand, 40/20 clean granite. Chopped rubber for horse ménages. Top soil all grades (4/20 mm). Lump Chalk. CALL 01379 388156 tim@tgaskew.co.uk chris@tgaskew.co.uk www.tgaskew.co.uk

agriculture To Advertise 01603 660101 Agricultural 5 Galvanized Farm Gates. 12ft wide. Good Condition. £225 for the lot. 01263 860462 8 shepherds hut wheels,cast iron £100 each Tel 07866 077546 ALL types of farm buildings wanted for demolition, site clearance (01379) 855005 / 07771 706077 HYDRAULIC post Knocker/ Driver. Drive in 150 posts a day. Mobile Soil Screener and mobile crusher. 07860 678710 Digger hire info@townandcountryltd.co.uk KUBOTA 5ft power harrow suitable compact or small tractor in very good condition £2750 no VAT 01362 637786 07867877187 MULIKA spring wheat C2 seed, 450 - 500kg Kinto dressing £140. Tel 07770 601525

QUALITY Hay, 01263 588225 WANTED standing low grade Timber, on neglected and undermanaged and difficult sites, all species of hard and soft wood. Felling licences will be applied for and woods brought back into production. Tel. 07890 354842. WANTED: Straw & Hay. Round & Square Bales. Call Andrew Lloyd 07787 551081 Poultry & Livestock 3 incubators for sale, 2 Western and 1 Bristol, £250 each for Westerns and £750 for Bristol, tel Lenny on 01328830343 POL Pullets, 19 weeks, Goldline, Fully Vaccinated, Reeder, Hempnall. Tel 01508 470602, www.pointtoflaypullets.co.uk recruitment To Advertise 01603 693868 Paperboys & Papergirls EARLY Sunday morning newspaper delivery round available in Poringland. Would suit active retired person. Driving licence necessary. Please leave name and contact number on 01603 499499

PEGGY ATKINSON (Deceased) Pursuant to the Trustee Act 1925 any persons having a claim against or an interest in the Estate of the aforementioned deceased, late of Ashdown London Road Dereham Norfolk NR19 1AS, who died on 18/12/2017, are required to send particulars thereof in writing to the undersigned on or before two months and one day from the date of this publication, after which date the Estate will be distributed having regard only to claims and interests of which they have had notice, LLOYDS BANK PLC ESTATE ADMINISTRATION SERVICE PO Box 5005 Lancing BN99 8AZ 7524829 SIDNEY JOHN BUTTLE (Deceased) Pursuant to the Trustee Act 1925 any persons having a claim against or an interest in the Estate of the aforementioned deceased, late of 3 Wyland Court Attleborough Norfolk NR17 2HT formerly of Corredene Foulsham Road Hindolveston Dereham NR20 5BY, who died on 02/01/2018, are required to send particulars thereof in writing to the undersigned Solicitors on or before 25/05/2018, after which date the Estate will be distributed having regard only to claims and interests of which they have had notice, SPIRE SOLICITORS LLP (LD) The Pines Connaught Road Attleborough Norfolk NR17 2BP 7524826 ASTON MILBURN TRELFOED (Deceased) Pursuant to the Trustee Act 1925 any persons having a claim against or an interest in the Estate of the aforementioned deceased, late of 15 Kenan Drive Attleborough NR17 2RJ, who died on 22/02/2017, are required to send particulars thereof in writing to the undersigned Solicitors on or before 25/05/2018, after which date the Estate will be distributed having regard only to claims and interests of which they have had notice, LYNN MURRAY & CO SOLICITORS Denning House 84 High Street Cranleigh Surrey GU6 8AH 7524889 STEVEN GEORGE WOODARD (Deceased) Pursuant to the Trustee Act 1925 any persons having a claim against or an interest in the Estate of the aforementioned deceased, late of St Andrews Room 2 The Rosey Mulbarton Norwich NR14 8AL formerly of 44 Ipswich Road Norwich Norfolk, who died on 18/01/2018, are required to send particulars thereof in writing to the undersigned Solicitors on or before 25/05/2018, after which date the Estate will be distributed having regard only to claims and interests of which they have had notice, HATCH BRENNER LLP 4 Theatre Street Norwich NR2 1QY 7524904 ANN THOMPSON (Deceased) Pursuant to the Trustee Act 1925 any persons having a claim against or an interest in the Estate of the aforementioned deceased, late of 50 Westwood Drive Halesdon Norwich Norfolk NR6 5DF, who died on 18/01/2018, are required to send particulars thereof in writing to the undersigned Solicitors on or before 25/05/2018, after which date the Estate will be distributed having regard only to claims and interests of which they have had notice, SPRAKE & KINGSLEY 16 Broad Street Bungay Suffolk NR35 1EN 7524939

East Anglia TWO and East Anglia ONE North Offshore Windfarms

Notification of Statement of Community Consultation

ScottishPower Renewables (SPR) is developing two offshore windfarm projects known as East Anglia TWO and East Anglia ONE North.

East Anglia TWO covers approximately 255km² and will be around 30km from the East Anglia coast at its closest point.

East Anglia ONE North covers approximately 208km² and sits 36km from the East Anglia coast at its closest point.

SPR has published two Statements of Community Consultation (SoCC) in accordance with Section 47 of the Planning Act 2008, one for each offshore windfarm project.

It is intended to submit an application for consent to the Planning Inspectorate for East Anglia TWO in 2019. The application for East Anglia ONE North is then intended to follow in 2020.

Each SoCC sets out how SPR intends to consult with local communities within the vicinity of the projects.

The company welcomes your views on the projects, and invites you to review these documents, and respond by midnight on **3rd April 2018**.

Venue	Date	Time
Lowestoft - Victoria Hotel, Kirkley Cliff Rd, Lowestoft NR33 0BZ	17 March 2018	10am – 1pm
Southwold - Stella Peskett Hall, Rights Rd, Southwold, IP18 6BE	17 March 2018	3pm – 6pm
Leiston - Leiston United Church, 45a High Street, Leiston, IP16 4EL	18 March 2018	10am – 1pm
Thorpeness - Thorpeness Country Club, The Benthills, IP16 4NU	24 March 2018	10am – 1pm
Aldeburgh - The Jubilee Hall, Crabbe Street, Aldeburgh, IP15 5BN	24 March 2018	3pm – 6pm
Orford - Town Hall, Market Hill, Orford, Woodbridge IP12 2NZ	25 March 2018	10am – 1pm

SPR has dedicated email addresses:
eastangliaonenorth@scottishpower.com
eastangliatwo@scottishpower.com

You can reach SPR at:
ScottishPower Renewables East Anglia TWO
RTLY-RLGH-GKSE
FREEPOST
25 Priestgate
Peterborough PE1 1JL

All consultation responses received by the projects will be recorded and details may be included within the consultation report, to be submitted alongside the application for consent. SPR will not share individuals' data, only the area they are from.

To launch the consultation, SPR is holding six drop-in information events, where members of the project team, together with specialist consultants, will be available to answer questions on East Anglia Two and East Anglia ONE North. These are taking place as shown below. No appointment is necessary.

Each SoCC is available on the project websites, as follows:

East Anglia TWO Offshore Windfarm
https://www.scottishpowerrenewables.com/pages/east_anglia_two.aspx

East Anglia ONE North Offshore Windfarm
https://www.scottishpowerrenewables.com/pages/east_anglia_one_north.aspx

The documents will also be available to view at the following locations from 6th March 2018 - 3rd April 2018

- Aldeburgh Library
- Aldringham-cum-Thorpe Parish Council
- Aldeburgh Town Council
- Felixstowe Library
- Felixstowe Town Council
- Friston Parish Council
- Great Yarmouth Borough Council
- Great Yarmouth Central Library
- Kessingland Library

- Leiston-cum-Sizewell Town Council
- Lowestoft Library
- Martins Saxmundham
- Orford Town Council
- Saxmundham Library
- Southwold Library
- Southwold Post Office
- Southwold Town Council
- Suffolk Coastal District Council Services at Woodbridge Library
- The Village Store Kessingland

PUBLIC NOTICE

East Anglia TWO and East Anglia ONE North Offshore Windfarms

Notification of Statement of Community Consultation

ScottishPower Renewables (SPR) is developing two offshore windfarm projects known as East Anglia TWO and East Anglia ONE North.

East Anglia TWO covers approximately 255km² and will be around 30km from the East Anglia coast at its closest point.

East Anglia ONE North covers approximately 208km² and sits 36km from the East Anglia coast at its closest point.

SPR has published two Statements of Community Consultation (SoCC) in accordance with Section 47 of the Planning Act 2008, one for each offshore windfarm project.

It is intended to submit an application for consent to the Planning Inspectorate for East Anglia TWO in 2019. The application for East Anglia ONE North is then intended to follow in 2020.

Each SoCC sets out how SPR intends to consult with local communities within the vicinity of the projects.

The company welcomes your views on the projects, and invites you to review these documents, and respond by midnight on **3rd April 2018**.

SPR has dedicated email addresses:
eastangliaonenorth@scottishpower.com
eastangliatwo@scottishpower.com

You can reach SPR at:
 ScottishPower Renewables East Anglia TWO
 RTLY-RLGH-GKSE
 FREEPOST
 25 Priestgate
 Peterborough PE1 1JL

All consultation responses received by the projects will be recorded and details may be included within the consultation report, to be submitted alongside the application for consent. SPR will not share individuals' data, only the area they are from.

To launch the consultation, SPR is holding six drop-in information events, where members of the project team, together with specialist consultants, will be available to answer questions on East Anglia Two and East Anglia ONE North. These are taking place as shown below. No appointment is necessary.

Each SoCC is available on the project websites, as follows:

East Anglia TWO Offshore Windfarm
https://www.scottishpowerrenewables.com/pages/east_anglia_two.aspx

East Anglia ONE North Offshore Windfarm
https://www.scottishpowerrenewables.com/pages/east_anglia_one_north.aspx

The documents will also be available to view at the following locations from 6th March 2018 - 3rd April 2018

- Aldeburgh Library
- Aldringham-cum-Thorpe Parish Council
- Aldeburgh Town Council
- Kessingland Library
- Leiston-cum-Sizewell Town Council
- Lowestoft Library
- Martins Saxmundam
- Orford Town Council
- Saxmundham Library
- Southwold Library
- Southwold Post Office
- Southwold Town Council
- The Village Store Kessingland



**SCOTTISHPOWER
RENEWABLES**

Venue	Date	Time
Lowestoft - Victoria Hotel, Kirkley Cliff Rd, Lowestoft NR33 0BZ	17 March 2018	10am – 1pm
Southwold - Stella Peskett Hall, Mights Rd, Southwold, IP18 6BE	17 March 2018	3pm – 6pm
Leiston - Leiston United Church, 45a High Street, Leiston, IP16 4EL	18 March 2018	10am – 1pm
Thorpeness - Thorpeness Country Club, The Benthills, IP16 4NU	24 March 2018	10am – 1pm
Aldeburgh - The Jubilee Hall, Crabbe Street, Aldeburgh, IP15 5BN	24 March 2018	3pm – 6pm
Orford - Town Hall, Market Hill, Orford, Woodbridge IP12 2NZ	25 March 2018	10am – 1pm

Say it
better with
familynotices24



Visit: www.familynotices24.co.uk

buylocalselllocal
freeads
 items for sale - up to £250

ADVERT 1

ADVERT 2

Name: Address:.....

Post code: Tel no:

Post to: Free Ads, Private Advertising Team, Portman House,
 120 Princes Street, Ipswich, IP1 1RS or email to
classifiedads@archant.co.uk

it's absolutely **free!***

*Private advertisers only. Excludes animals, motoring, boats, caravans, property, recruitment, weapons or wanted items. Adverts are booked for the next available publication. We have the right to refuse.

**ADVERTISE YOUR
CARAVANS
MOTOR HOMES
BOATS**



VALUE
4 cm x 1 col

CLASSIC
4 cm x 2 col

SUPERIOR
8 cm x 2 col

IN PRINT
Max 25 words

1 photo

2 weeks in
The East Anglian
Daily Times*

2 weeks in
The Ipswich Star*

1 week in a
Free Weekly Paper
of your choice

IN PRINT
Max 40 words

1 photo

2 weeks in
The East Anglian
Daily Times*

2 weeks in
The Ipswich Star*

1 week in a
Free Weekly Paper
of your choice

IN PRINT
Max 60 words

Up to 2 photos

2 weeks in
The East Anglian
Daily Times*

2 weeks in
The Ipswich Star*

1 week in a
Free Weekly Paper
of your choice

£35

£59.50

£90

*Appear on Fridays and Saturdays in The East Anglian Daily Times, and Thursdays and Fridays in The Ipswich Star. Plus a weekly paper of your choice i.e. Bury Mercury, Sudbury Mercury, Stowmarket Mercury, **IPSWICH EXTRA** or Coastal Scene.

If you sell during the package dates notify us and we will place a SOLD over advert.

Call 01473 233233
 or call into one of our offices. Private Advertisers Only

call us to sell your things!
01473 233233

business
.....
To Advertise
**01473
324544**

Business Premises

UNITS to let.
800,1500,3500ftsq, from
£4 per ftsq. 40ft Container
at £120pcm. Rural location,
Henley Road, Ipswich,
07771677437

Business Services

**CLAYDON HOTEL
IPSWICH**
**COUNTRY HOUSE HOTEL
CONFERENCE**

For all your
Conference meeting
& Bedroom requirements
Spacious air conditioned
meeting rooms
Day and 24hr delegate rates
heather.billing@hotelsipswich.com
Tel. 01473 830382

**call
US** to sell your things
01473 233233



Do you have
leaflets to
deliver?
Did you know
Archant offer a
distribution
service?

Prices start at £25 per 1000 + v.a.t.

For more information contact:

Lyn Shaw 01473 324540
lyn.shaw@archant.co.uk

ARCHANT

Businesses For Sale

**Well established
firewood business
for sale, due to
retirement call**

**07762 638589 or
01473 484077**

Office Equipment

FILING cabinet four drawer,
H 52" W 19" D 25", beech
effect: £30. Tel: (01787)
377002 Sudbury.

FILING cabinet two drawer,
H 21" W 17" D 23", beech
effect: £15. Tel: (01787)
377002 Sudbury.

OFFICE chair with arms
adjustable 5 swivelling
wheels, red black, good
order: £15 ono. Tel: (01284)
704848 Fornham St
Genevieve.

POSH modern sparkling
white 4 drawer filing
cabinet, upright: £125. Tel:
07434 303663 (mob) Bury
St Edmunds.

STEEL upright locker, 4
drawer, antique, rough
looking: £45. Tel: 07434
303663 (mob) Bury St
Edmunds.

agriculture
.....
To Advertise
**01473
324544**

Agricultural

ALL types of farm buildings
wanted for demolition and
site clearance. 01379
855005 or 07771 706077

RAILWAY Sleepers. If
anyone can Freddie Cann
can. Railway sleepers /
crossing timbers. Delivery
service, avail. 01603
722928 or 07860 416799

TG ASKEW

All Grades of road planings.
Aggregates, crushed concrete
and hardcore, Type 1, Silica
sand, 40/20 clean granite.
Chopped rubber for
horse ménages.
Top soil all grades (4/20 mm).
Lump Chalk.
Fodder Beet available in season

CALL CHRIS
01379 388156
chris@tgaskew.co.uk
www.tgaskew.co.uk

Agricultural Services

RABBIT/PIGEON CONTROL
Problems with rabbits or
pigeons? Free service. Fully
insured. 07905887652

Feed

FODDER BEET For sale,
Colchester area, £20 per
tonne, ex farm, possible
delivery 07747 625725.

**BUY
local**

Say it better with
familynotices24



www.familynotices24.co.uk

**buy
any-
thing!**

**BUY
local**

Public Notices

Goods Vehicle Operator's Licence

BARKE SCAFFOLDING LTD
of 8 KING STEPHEN ROAD,
COLCHESTER, CO1 2DR is applying
for a licence to use STATION HOUSE,
STATION ROAD, BENTLEY, IPSWICH,
IP9 2DB as an operating centre for
2 goods vehicles and 0 trailers.
Owners or occupiers of land (including
buildings) near the operating centre(s)
who believe that their use or enjoyment
of that land would be affected, should
make written representations to the
Traffic Commissioner at Hillcrest
House, 386 Harehills Lane, Leeds,
LS9 6NF, stating their reasons, within
21 days of this notice. Representations
must at the same time send a copy
of their representations to the applicant
at the address given at the top
of this notice. A Guide to Making
Representations is available from the
Traffic Commissioner's office.

Public Notices

SUFFOLK COUNTY COUNCIL ROAD TRAFFIC REGULATION ACT 1984: SECTION 14

TEMPORARY CLOSURE OF PART OF THE C729 MILL STREET, POLSTEAD

Suffolk County Council has made an order closing the C729 Mill Street, Polstead from the junction with Mill Lane to outside Polstead Lodge to facilitate the clearance of BT duct blockages and cabling works. Other co-ordinated works may also take place during this period. Access will be open for pedestrians and cyclists.
The diversion route will be Mill Street, Mill Lane, the B1068, Brick Kiln Hill, Stone Street Road, the A1071, Calais Street, Water Lane and vice versa.
It is intended that the closure will operate from 14/03/2018 - 16/03/2018 but if necessary the order may remain in force for 18 months (or longer if extended by the Minister).
Enquiries should be made to Debbie Hedges of Telec Networks Limited. Tel: (01473) 830622. Email: debbiehedges@telecnetworks.co.uk

TEMPORARY CLOSURE OF PART OF THE U4608 THORNEY GREEN ROAD, STOWUPLAND

Suffolk County Council intends to make an order closing the U4608 Thorney Green Road, Stowupland from the junction with Stowmarket Road to Poole's Farm to facilitate carriageway repairs. Other co-ordinated works may also take place during this period. Access will be open for pedestrians and cyclists.
The diversion route will be Thorney Green Road, Thorney Green, Church Road, Stowmarket Road and vice versa.
It is intended that the closure will operate from 23/03/2018 - 28/03/2018 from 9am - 4pm weekdays only but if necessary the order may remain in force for 18 months (or longer if extended by the Minister).
Enquiries should be made to David Keeble of Suffolk Highways. Tel: 0345 606 6171.

TEMPORARY CLOSURE OF PART OF THE U4104 SHAKESPEARE ROAD, IPSWICH

Suffolk County Council has made an order closing the U4104 Shakespeare Road, Ipswich from Whitton Church Lane to Stratford Road to facilitate carriageway repairs. Other co-ordinated works may also take place during this period. Access will be open for pedestrians and cyclists.
The diversion route will be Whitton Church Lane, Macauley Road, Burke Road, Stratford Road, Shakespeare Road and vice versa.
It is intended that the closure will operate from 14/03/2018 - 19/03/2018 from 9am - 4pm weekdays only but if necessary the order may remain in force for 18 months (or longer if extended by the Minister).
Enquiries should be made to David Keeble of Suffolk Highways. Tel: 0345 606 6171.

TEMPORARY CLOSURE OF PART OF THE C720 ROSE GREEN ROAD, LINDSEY

Suffolk County Council has made an order closing the C720 Rose Green Road, Lindsey from outside Cob Cottage to outside Merrymores to facilitate installation of a new BT connection. Other co-ordinated works may also take place during this period. Access will be open for pedestrians and cyclists.
The diversion route will be Church Road, the road from the U8321 to the C720, Rose Green Road and vice versa.
It is intended that the closure will operate from 14/03/2018 - 23/03/2018 but if necessary the order may remain in force for 18 months (or longer if extended by the Minister).
Enquiries should be made to Debbie Hedges of Telec Networks Ltd. Tel: (01473) 830622. Email: debbiehedges@telecnetworks.co.uk
Date: 13/03/2018. Timothy Earl, Head of Legal Services,
Suffolk County Council, Constanline House, 5 Constanline Road, Ipswich IP1 2DH.

East Anglia TWO and East Anglia ONE North Offshore Windfarms Notification of Statement of Community Consultation

ScottishPower Renewables (SPR) is developing two offshore windfarm projects known as East Anglia TWO and East Anglia ONE North.

East Anglia TWO covers approximately 255km² and will be around 30km from the East Anglia coast at its closest point.

East Anglia ONE North covers approximately 208km² and sits 36km from the East Anglia coast at its closest point.

SPR has published two Statements of Community Consultation (SoCC) in accordance with Section 47 of the Planning Act 2008, one for each offshore windfarm project.

It is intended to submit an application for consent to the Planning Inspectorate for East Anglia TWO in 2019. The application for East Anglia ONE North is then intended to follow in 2020.

Each SoCC sets out how SPR intends to consult with local communities within the vicinity of the projects.

The company welcomes your views on the projects, and invites you to review these documents, and respond by midnight on **3rd April 2018**.

SPR has dedicated email addresses:
eastangliaonenorth@scottishpower.com
eastangliatwo@scottishpower.com

You can reach SPR at:
ScottishPower Renewables East Anglia TWO
RTLY-RLGH-GKSE
FREEPOST
25 Priestgate
Peterborough PE1 1JL

All consultation responses received by the projects will be recorded and details may be included within the consultation report, to be submitted alongside the application for consent. SPR will not share individuals' data, only the area they are from.

To launch the consultation, SPR is holding six drop-in information events, where members of the project team, together with specialist consultants, will be available to answer questions on East Anglia Two and East Anglia ONE North. These are taking place as shown below. No appointment is necessary.

Each SoCC is available on the project websites, as follows:

East Anglia TWO Offshore Windfarm

https://www.scottishpowerrenewables.com/pages/east-anglia_two.aspx

East Anglia ONE North Offshore Windfarm

https://www.scottishpowerrenewables.com/pages/east-anglia_one_north.aspx

The documents will also be available to view at the following locations from 6th March 2018 - 3rd April 2018

- Aldeburgh Library
- Aldringham-cum-Thorpe Parish Council
- Aldeburgh Town Council
- Kessingland Library
- Leiston-cum-Sizewell Town Council
- Lowestoft Library
- Martins Saxmundam
- Orford Town Council
- Saxmundham Library
- Southwold Library
- Southwold Post Office
- Southwold Town Council
- The Village Store Kessingland

Venue	Date	Time
Lowestoft - Victoria Hotel, Kirkley Cliff Rd, Lowestoft NR33 0BZ	17 March 2018	10am - 1pm
Southwold - Stella Peskett Hall, Rights Rd, Southwold, IP18 6BE	17 March 2018	3pm - 6pm
Leiston - Leiston United Church, 45a High Street, Leiston, IP16 4EL	18 March 2018	10am - 1pm
Thorpeness - Thorpeness Country Club, The Benthills, IP16 4NU	24 March 2018	10am - 1pm
Aldeburgh - The Jubilee Hall, Crabbe Street, Aldeburgh, IP15 5BN	24 March 2018	3pm - 6pm
Orford - Town Hall, Market Hill, Orford, Woodbridge IP12 2NZ	25 March 2018	10am - 1pm



**SCOTTISHPOWER
RENEWABLES**

Your trusted local business directory

www.localsearch24.co.uk

Business Services



Do you have leaflets to deliver? Did you know Archant offer a distribution service?

Prices start at £25 per 1000 + v.a.t.

For more information contact:

Lyn Shaw 01473 324540

lyn.shaw@archant.co.uk

ARCHANT

Businesses For Sale

Well established firewood business for sale, due to retirement call

07762 638589 or 01473 484077

OFFICE chair with arms adjustable 5 swivelling wheels, red black, good order: £15 ono. Tel: (01284) 704848 Fornham St Genevieve.

POSH modern sparkling white 4 drawer filing cabinet, upright: £125. Tel: 07434 303663 (mob) Bury St Edmunds.

STEEL upright locker, 4 drawer, antique, rough looking: £45. Tel: 07434 303663 (mob) Bury St Edmunds.

Office Equipment

FILING cabinet four drawer, H 52" W 19" D 25", beech effect: £30. Tel: (01787) 377002 Sudbury.

FILING cabinet two drawer, H 21" W 17" D 23", beech effect: £15. Tel: (01787) 377002 Sudbury.



Find a job you love in Suffolk with **jobs24.co.uk**

IN-PAPER • ONLINE • ON MOBILE

Feel like you're making a difference.



classifiedads



Public Notices

Goods Vehicle Operator's Licence

BARKE SCAFFOLDING LTD of 8 KING STEPHEN ROAD, COLCHESTER, CO1 2DR is applying for a licence to use STATION HOUSE, STATION ROAD, BENTLEY, IPSWICH, IP9 2DB as an operating centre for 2 goods vehicles and 0 trailers.

Owners or occupiers of land (including buildings) near the operating centre(s) who believe that their use or enjoyment of that land would be affected, should make written representations to the Traffic Commissioner at Hillcrest House, 386 Harehills Lane, Leeds, LS9 9NF, stating their reasons, within 21 days of this notice. Representors must at the same time send a copy of their representations to the applicant at the address given at the top of this notice. A Guide to Making Representations is available from the Traffic Commissioner's office.

Public Notices

SUFFOLK COUNTY COUNCIL
ROAD TRAFFIC REGULATION ACT 1984: SECTION 14TEMPORARY CLOSURE OF PART OF
THE C729 MILL STREET, POLSTEAD

Suffolk County Council has made an order closing the C729 Mill Street, Polstead from the junction with Mill Lane to outside Polstead Lodge to facilitate the clearance of BT duct blockages and cabling works. Other co-ordinated works may also take place during this period. Access will be open for pedestrians and cyclists. The diversion route will be Mill Lane, the B1068, Brick Kiln Hill, Stone Street Road, the A1071, Calais Street, Water Lane and vice versa. It is intended that the closure will operate from 14/03/2018 - 16/03/2018 but if necessary the order may remain in force for 18 months (or longer if extended by the Minister). Enquiries should be made to Debbie Hedges of Telec Networks Limited. Tel: (01473) 830622. Email: debbiehedges@telecnetworks.co.uk

TEMPORARY CLOSURE OF PART OF
THE U4608 THORNEY GREEN ROAD, STOWUPLAND

Suffolk County Council intends to make an order closing the U4608 Thorney Green Road, Stowupland from the junction with Stowmarket Road to Poole's Farm to facilitate carriageway repairs. Other co-ordinated works may also take place during this period. Access will be open for pedestrians and cyclists. The diversion route will be Thorney Green Road, Thorney Green, Church Road, Stowmarket Road and vice versa. It is intended that the closure will operate from 23/03/2018 - 28/03/2018 from 9am - 4pm weekdays only but if necessary the order may remain in force for 18 months (or longer if extended by the Minister). Enquiries should be made to David Keeble of Suffolk Highways. Tel: 0345 606 6171.

TEMPORARY CLOSURE OF PART OF
THE U4104 SHAKESPEARE ROAD, IPSWICH

Suffolk County Council has made an order closing the U4104 Shakespeare Road, Ipswich from Whitton Church Lane to Stratford Road to facilitate carriageway repairs. Other co-ordinated works may also take place during this period. Access will be open for pedestrians and cyclists. The diversion route will be Whitton Church Lane, Macaulay Road, Burke Road, Stratford Road, Shakespeare Road and vice versa. It is intended that the closure will operate from 14/03/2018 - 19/03/2018 from 9am - 4pm weekdays only but if necessary the order may remain in force for 18 months (or longer if extended by the Minister). Enquiries should be made to David Keeble of Suffolk Highways. Tel: 0345 606 6171.

TEMPORARY CLOSURE OF PART OF
THE C720 ROSE GREEN ROAD, LINDSEY

Suffolk County Council has made an order closing the C720 Rose Green Road, Lindsey from outside Cob Cottage to outside Merryminors to facilitate installation of a new BT connection. Other co-ordinated works may also take place during this period. Access will be open for pedestrians and cyclists. The diversion route will be Church Road, the road from the U8321 to the C720, Rose Green Road and vice versa. It is intended that the closure will operate from 14/03/2018 - 23/03/2018 but if necessary the order may remain in force for 18 months (or longer if extended by the Minister). Enquiries should be made to Debbie Hedges of Telec Networks Ltd. Tel: (01473) 830622. Email: debbiehedges@telecnetworks.co.uk

Date: 13/03/2018. Timothy Earl, Head of Legal Services, Suffolk County Council, Constanline House, 5 Constanline Road, Ipswich IP1 2DH.

Public Notices

East Anglia TWO and East Anglia ONE North Offshore Windfarms Notification of Statement of Community Consultation

ScottishPower Renewables (SPR) is developing two offshore windfarm projects known as East Anglia TWO and East Anglia ONE North.

East Anglia TWO covers approximately 255km² and will be around 30km from the East Anglia coast at its closest point.

East Anglia ONE North covers approximately 208km² and sits 36km from the East Anglia coast at its closest point.

SPR has published two Statements of Community Consultation (SoCC) in accordance with Section 47 of the Planning Act 2008, one for each offshore windfarm project.

It is intended to submit an application for consent to the Planning Inspectorate for East Anglia TWO in 2019. The application for East Anglia ONE North is then intended to follow in 2020.

Each SoCC sets out how SPR intends to consult with local communities within the vicinity of the projects.

The company welcomes your views on the projects, and invites you to review these documents, and respond by midnight on **3rd April 2018**.

SPR has dedicated email addresses:
eastangliaonenorth@scottishpower.com
eastangliatwo@scottishpower.com

You can reach SPR at:
ScottishPower Renewables East Anglia TWO
RTLY-RLGH-GKSE
FREEPOST
25 Priestgate
Peterborough PE1 1JL

All consultation responses received by the projects will be recorded and details may be included within the consultation report, to be submitted alongside the application for consent. SPR will not share individuals' data, only the area they are from.

To launch the consultation, SPR is holding six drop-in information events, where members of the project team, together with specialist consultants, will be available to answer questions on East Anglia Two and East Anglia ONE North. These are taking place as shown below. No appointment is necessary.

Each SoCC is available on the project websites, as follows:

East Anglia TWO Offshore Windfarm

https://www.scottishpowerrenewables.com/pages/east-anglia_two.aspx

East Anglia ONE North Offshore Windfarm

https://www.scottishpowerrenewables.com/pages/east-anglia_one_north.aspx

The documents will also be available to view at the following locations from 6th March 2018 - 3rd April 2018

- Aldeburgh Library
- Aldringham-cum-Thorpe Parish Council
- Aldeburgh Town Council
- Kessingland Library
- Leiston-cum-Sizewell Town Council
- Lowestoft Library
- Martins Saxmundam
- Orford Town Council
- Saxmundham Library
- Southwold Library
- Southwold Post Office
- Southwold Town Council
- The Village Store Kessingland

Venue	Date	Time
Lowestoft - Victoria Hotel, Kirkley Cliff Rd, Lowestoft NR33 0BZ	17 March 2018	10am - 1pm
Southwold - Stella Peskett Hall, Rights Rd, Southwold, IP18 6BE	17 March 2018	3pm - 6pm
Leiston - Leiston United Church, 45a High Street, Leiston, IP16 4EL	18 March 2018	10am - 1pm
Thorpeness - Thorpeness Country Club, The Benthills, IP16 4NU	24 March 2018	10am - 1pm
Aldeburgh - The Jubilee Hall, Crabbe Street, Aldeburgh, IP15 5BN	24 March 2018	3pm - 6pm
Orford - Town Hall, Market Hill, Orford, Woodbridge IP12 2NZ	25 March 2018	10am - 1pm



**SCOTTISHPOWER
RENEWABLES**

PUBLIC NOTICE

East Anglia TWO and East Anglia ONE North Offshore Windfarms

Notification of Statement of Community Consultation

ScottishPower Renewables (SPR) is developing two offshore windfarm projects known as East Anglia TWO and East Anglia ONE North.

East Anglia TWO covers approximately 255km² and will be around 30km from the East Anglia coast at its closest point.

East Anglia ONE North covers approximately 208km² and sits 36km from the East Anglia coast at its closest point.

SPR has published two Statements of Community Consultation (SoCC) in accordance with Section 47 of the Planning Act 2008, one for each offshore windfarm project.

It is intended to submit an application for consent to the Planning Inspectorate for East Anglia TWO in 2019. The application for East Anglia ONE North is then intended to follow in 2020.

Each SoCC sets out how SPR intends to consult with local communities within the vicinity of the projects.

The company welcomes your views on the projects, and invites you to review these documents, and respond by midnight on **3rd April 2018**.

SPR has dedicated email addresses:
eastangliaonenorth@scottishpower.com
eastangliatwo@scottishpower.com

You can reach SPR at:
ScottishPower Renewables East Anglia TWO
RTLY-RLGH-GKSE
FREEPOST
25 Priestgate
Peterborough PE1 1JL

All consultation responses received by the projects will be recorded and details may be included within the consultation report, to be submitted alongside the application for consent. SPR will not share individuals' data, only the area they are from.

To launch the consultation, SPR is holding six drop-in information events, where members of the project team, together with specialist consultants, will be available to answer questions on East Anglia Two and East Anglia ONE North. These are taking place as shown below. No appointment is necessary.

Each SoCC is available on the project websites, as follows:

East Anglia TWO Offshore Windfarm
https://www.scottishpowerrenewables.com/pages/east_anglia_two.aspx

East Anglia ONE North Offshore Windfarm
https://www.scottishpowerrenewables.com/pages/east_anglia_one_north.aspx

The documents will also be available to view at the following locations from 6th March 2018 - 3rd April 2018

- Aldeburgh Library
- Aldringham-cum-Thorpe Parish Council
- Aldeburgh Town Council
- Felixstowe Library
- Felixstowe Town Council
- Friston Parish Council
- Great Yarmouth Borough Council
- Great Yarmouth Central Library
- Kessingland Library

- Leiston-cum-Sizewell Town Council
- Lowestoft Library
- Martins Saxmundham
- Orford Town Council
- Saxmundham Library
- Southwold Library
- Southwold Post Office
- Southwold Town Council
- Suffolk Coastal District Council Services at Woodbridge Library
- The Village Store Kessingland



Venue	Date	Time
Lowestoft - Victoria Hotel, Kirkley Cliff Rd, Lowestoft NR33 0BZ	17 March 2018	10am – 1pm
Southwold - Stella Peskett Hall, Rights Rd, Southwold, IP18 6BE	17 March 2018	3pm – 6pm
Leiston - Leiston United Church, 45a High Street, Leiston, IP16 4EL	18 March 2018	10am – 1pm
Thorpeness - Thorpeness Country Club, The Benthills, IP16 4NU	24 March 2018	10am – 1pm
Aldeburgh - The Jubilee Hall, Crabbe Street, Aldeburgh, IP15 5BN	24 March 2018	3pm – 6pm
Orford - Town Hall, Market Hill, Orford, Woodbridge IP12 2NZ	25 March 2018	10am – 1pm

PUBLIC NOTICE

MARINE AND COASTAL ACCESS ACT 2009
APPLICATION FOR NEARSHORE NATIVE SEAWEED
CULTIVATION AT 5 LOCATIONS

Notice is hereby given that Mr Sahil Shah of Sustainable Seaweed Ltd. has applied to the Marine Management Organisation under the Marine and Coastal Access Act 2009, Part 4, for a marine licence to undertake nearshore native seaweed cultivation at 5 locations. Plans showing the position of the works may be inspected at Littlehampton Harbour, Harbour Office, Pier Road, Littlehampton.

Copies of the application and associated information may be viewed on line in the Public Register at www.gov.uk/check-marine-licence-register.

Representations in respect of the application should ordinarily be made by:

- Visiting the MMO public register at https://marinelicensing.marinemanagement.org.uk/mmofox5/fox/live/MMO_PUBLIC_REGISTER/search?area=3 and accessing the 'make a comment?' section of case reference MLA/2018/00028;

However, we will also accept representations via the following formats:

- By email to marine.consents@marinemanagement.org.uk; or alternatively
- By letter addressed to Marine Management Organisation, Lancaster House, Hampshire Court, Newcastle upon Tyne, NE4 7YH

In all cases, correspondence must:

- Be received within 28 days of the date of the first notice, Thursday 8th March;
- Quote the case reference; and
- include an address to which correspondence relating to the representation or objection may be sent.

The Marine Management Organisation will pass to the applicant a copy of any objection or representation we receive.

TO ADVERTISE PLEASE CALL
TALK MEDIA SALES ON 01732 445325

TENDER NOTICE

TENDER COMPETITION

Rooney Fish, a major Kilkeel –based fish and shellfish processor, is seeking tenders for the supply, delivery and installation of a range of equipment at its harbour premises under the following categories:-

- Shellfish Cooking Systems
- Pallet Trucks and forklifts
- Computers and Software
- Sorting, Packaging and Wrapping machines
- Conveyor Systems
- Ice-making Plant
- General Factory Improvements
- Other Processing Equipment

Further details and specifications of requirements for each of the above categories can be obtained by contacting Andrew on 028 4176 3071, by email at andrew@rooneyfish.com or at Rooney Fish, The Harbour, Kilkeel, Co. Down. BT34 4AX.

All tenders must be received no later than **Friday 20th April 2018**.

NEVER MISS AN ISSUE!
SUBSCRIBE TODAY CALL 01959 543 747

FISHING NEWS
THE VOICE OF THE INDUSTRY SINCE 1913

To
advertise
here
please
call Talk
Media
Sales on
01732
445325

PUBLIC NOTICE

East Anglia TWO and East Anglia ONE North Offshore Windfarms

Notification of Statement of Community Consultation

ScottishPower Renewables (SPR) is developing two offshore windfarm projects known as East Anglia TWO and East Anglia ONE North.

East Anglia TWO covers approximately 255km² and will be around 30km from the East Anglia coast at its closest point.

East Anglia ONE North covers approximately 208km² and sits 36km from the East Anglia coast at its closest point.

SPR has published two Statements of Community Consultation (SoCC) in accordance with Section 47 of the Planning Act 2008, one for each offshore windfarm project.

It is intended to submit an application for consent to the Planning Inspectorate for East Anglia TWO in 2019. The application for East Anglia ONE North is then intended to follow in 2020.

Each SoCC sets out how SPR intends to consult with local communities within the vicinity of the projects.

The company welcomes your views on the projects, and invites you to review these documents, and respond by midnight on 3rd April 2018.

SPR has dedicated email addresses:

eastangliaonenorth@scottishpower.com
eastangliatwo@scottishpower.com

You can reach SPR at:

ScottishPower Renewables East Anglia TWO
 RTLY-RLGH-GKSE
 FREEPOST
 25 Priestgate
 Peterborough PE1 1JL

All consultation responses received by the projects will be recorded and details may be included within the consultation report, to be submitted alongside the application for consent. SPR will not share individuals' data, only the area they are from.

To launch the consultation, SPR is holding six drop-in information events, where members of the project team, together with specialist consultants, will be available to answer questions on East Anglia Two and East Anglia ONE North. These are taking place as shown below. No appointment is necessary.

Each SoCC is available on the project websites, as follows:

East Anglia TWO Offshore Windfarm

https://www.scottishpowerrenewables.com/pages/east_anglia_two.aspx

East Anglia ONE North Offshore Windfarm

https://www.scottishpowerrenewables.com/pages/east_anglia_one_north.aspx

The documents will also be available to view at the following locations from 6th March 2018 - 3rd April 2018

- Aldeburgh Library
- Aldringham-cum-Thorpe Parish Council
- Aldeburgh Town Council
- Felixstowe Library
- Felixstowe Town Council
- Friston Parish Council
- Great Yarmouth Borough Council
- Great Yarmouth Central Library
- Kessingland Library
- Leiston-cum-Sizewell Town Council
- Lowestoft Library
- Martins Saxmundham
- Orford Town Council
- Saxmundham Library
- Southwold Library
- Southwold Post Office
- Southwold Town Council
- Suffolk Coastal District Council Services at Woodbridge Library
- The Village Store Kessingland

Venue	Date	Time
Lowestoft - Victoria Hotel, Kirkley Cliff Rd, Lowestoft NR33 0BZ	17 March 2018	10am – 1pm
Southwold - Stella Peskett Hall, Rights Rd, Southwold, IP18 6BE	17 March 2018	3pm – 6pm
Leiston - Leiston United Church, 45a High Street, Leiston, IP16 4EL	18 March 2018	10am – 1pm
Thorpeness - Thorpeness Country Club, The Benthills, IP16 4NU	24 March 2018	10am – 1pm
Aldeburgh - The Jubilee Hall, Crabbe Street, Aldeburgh, IP15 5BN	24 March 2018	3pm – 6pm
Orford - Town Hall, Market Hill, Orford, Woodbridge IP12 2NZ	25 March 2018	10am – 1pm



SCOTTISHPOWER
RENEWABLES



SUBSCRIBE TODAY

SAVE £££s OFF THE COVER PRICE

ANNUAL SUBSCRIPTION PRICES: UK & IRELAND £122
 EUROPE £175 REST OF WORLD £190

➔ NEVER MISS AN ISSUE ➔ FREE DELIVERY DIRECT TO YOUR DOOR

yourfishingnews.co.uk
01959 543 747

Hotline open: Mon - Fri 8am - 6pm.

- ☐ OFFER 1. **PRINT EDITION** OFFER CODE: FNWP104P
☐ UK DIRECT DEBIT: Quarterly payments £38.12 **SAVING 25% £28.59**
☐ UK & IRE CREDIT/DEBIT CARD: Annually £162.50 **SAVING 20% £122.00**
- ☐ OFFER 2. **DIGITAL EDITION** OFFER CODE: FNWP104D
☐ UK DIRECT DEBIT: Annual payments £162.20 **SAVING 21% £120.00**
☐ UK & IRE CREDIT/DEBIT CARD: Annually £162.20 **SAVING 21% £120.00**
- ☐ OFFER 3. **BUNDLE EDITION** OFFER CODE: FNWP104B
☐ UK DIRECT DEBIT: Quarterly payments £44.12 **SAVING 25% £33.09**
☐ UK & IRE CREDIT/DEBIT CARD: Annually £176.50 **SAVING 20% £141.20**

BILLING / PAYERS DETAILS

Mrs/Ms/Miss/Mr
 ForenameSurname.....
 Address

 Postcode
 Country
 Phone
 Email

PLEASE SEND COMPLETED FORM TO:
 Fishing News, Kelsey Publishing Ltd., Cudham Tithe
 Barn, Berry's Hill, Cudham, Kent, TN16 3AG, UK



DIRECT DEBIT PAYMENT

Instructions to your Bank or Building Society to pay by Direct Debit
 Full payment schedule will be sent to you in writing.

Name of Bank
 Address

 Postcode
 Account name
 Sort code
 Account number
 Signature Date



PAY BY CHEQUE / DEBIT / CREDIT CARD

- ☐ I enclose a cheque made payable to Kelsey Publishing Limited
☐ Please debit my ☐ Visa ☐ Visa Debit ☐ MasterCard

Card number

Security number

Valid from / / Expiry date / /

Signature Date

FOR OVERSEAS SUBSCRIPTIONS PLEASE VISIT:
yourfishingnews.co.uk

Offer available to new subscribers only and closes on the 31st December 2018. For overseas prices please visit: shop.kelsey.co.uk/overseas. Here at Kelsey Publishing we take your privacy seriously and will only use your personal information to administer your account and to provide the products and services you have requested from us. However, from time to time we would like to contact you with details of other products that we provide and believe will be of relevance to you. If you consent to us contacting you for this purpose please tick to say how you would like us to contact you, either by post ☐, email ☐, telephone ☐ or text message ☐. You can update your preferences at any time by emailing us on subs@kelsey.co.uk or by calling us on 01959 543 747. We will not pass your details onto third party companies.

SPECIAL DISCOUNT
IRELAND READERS
PAY THE SAME
AS UK READERS

East Anglia ONE North Offshore Windfarm

Appendix 3.4

Venues with the SoCC available to view

Consultation Report

Applicant: East Anglia ONE North Limited

Document Reference: 5.1.3.4

SPR Reference: EA1N-DWF-ENV-REP-IBR-000373_003_04 Rev 01

Pursuant to: Section 37(3)(c) of The Planning Act 2008

Author: Royal HaskoningDHV

Date: October 2019

Revision: Version 1

This page is intentionally blank

Venues the SoCC was sent to for Display					
Aldeburgh Library		Victoria Road	Aldeburgh		IP15 5EG
Aldeburgh Town Council	The Moot Hall	Aldeburgh Road			IP15 5DS
Aldringham-cum-Thorpe Parish Council	Tyn Rhyl	Aldeburgh Road	Aldringham		IP16 4PR
Felixstowe Library		Crescent Road	Felixstowe		IP11 7BY
Felixstowe Town Council	Town Hall	Undercliff Road	Felixstowe		1P11 2AG
Friston Parish Council	Cherry Trees	St Michaels	Wenhaston	Suffolk	IP19 9EH
Great Yarmouth Borough Council	Hall Plain		Gret Yarmouth		NR30 2QF
Great Yarmouth Central Library		Tolhouse Street	Gret Yarmouth		NR302SH
Kessingland Library	Marram Green	Hall Road	Kessingland		NR33 7AH
The Village Store	52 Field Lane	Kessingland	Lowestoft		NR33 7QA
Leiston-cum-Sizewell Town Council	Council Offices	Main Street	Leiston	Suffolk	IP16 4ER
Lowestoft Library		Clapham Road South	Lowestoft		NR32 1DR
Martin's Saxmundham	Market Place	Saxmundham			IP17 1AG
Orford Town Council	The Town Hall	Market Hill	Orford	Woodbridge	IP12 2NZ
Saxmundham Library	County Offices	Street Farm Road	Saxmundham	Suffolk	IP17 1AL
Southwold Library		North Green	Southwold		IP18 6AT
Southwold Post Office		High Street	Southwold		IP18 6
Southwold Town Council	Town Hall	Market Place	Southwold		IP18 6EF
SCDC Services @ Woodbridge Library		New Street	Woodbridge		IP12 1DT

This page is intentionally blank

East Anglia ONE North Offshore Windfarm

Appendix 3.5

**Stakeholders who received email
advertising the SoCC**

Consultation Report

Applicant: East Anglia ONE North Limited

Document Reference: 5.1.3.5

SPR Reference: EA1N-DWF-ENV-REP-IBR-000373_003_05 Rev 01

Pursuant to: Section 37(3)(c) of The Planning Act 2008

Author: Royal HaskoningDHV

Date: October 2019

Revision: Version 1

This page is intentionally blank

Type of Stakeholder	Stakeholders receiving the SoCC by email
Prescribed stakeholders	The Planning Inspectorate
	Marine Management Organisation
	Natural England
	Suffolk County Council
	Suffolk Coastal District Council
	Norfolk County Council
	Mid-Suffolk District Council
	Babergh District Council
	The Crown Estate Commissioners
	Great Yarmouth BC
	Maritime and Coastguard Agency (MCA)
	Historic England
	Cefas
	Trinity House
	Waveney District Council
	Ipswich Borough Council
Non-prescribed stakeholders	Suffolk Wildlife Trust
	Eastern Inshore Fisheries
	Rijkswaterstaat
	Suffolk Coast and Heath AONB
	Suffolk Preservation Society
	MOD

Type of Stakeholder	Stakeholders receiving the SoCC by email
	National Grid
	Royal National Lifeboat Institution
	EDF Energy
	Innogy - Galloper
	SSE / innogy - Gabbard
	DONG Energy/Orsted
	Vattenfall
	Sizewell Residents Association
	Visit East Anglia
	New Anglia Local Enterprise Partnership for Norfolk/Suffolk
	RSPB
	The Wildlife Trust
	Whale and Dolphin Conservation (WDC)
	Commercial Fisheries Working Group (CFWG)
Parish and Town Councils	Aldeburgh Town Council
	Aldeby Parish Council
	Alderton Parish Council
	Aldringham-cum-Thorpe Parish Council
	All Saints and St Nicholas, St Michael and St Peter (A.k.a. Three Saints) South Elmham Parish Council
	Ashby, Herringfleet and Somerleyton Parish Council

Type of Stakeholder	Stakeholders receiving the SoCC by email
	Badingham Parish Council
	Barnby Parish Council
	Barsham and Shipmeadow Parish Council
	Barsham Parish Council
	Bawdsey Parish Council
	Beccles Town Council
	Belton with Browston Parish Council
	Benacre Parish Council
	Benhall and Sternfield Parish Council
	Blaxhall Parish Council
	Blundeston and Flixton Parish Council
	Blyford and Sotherton Parish Council
	Blythburgh Parish Council
	Boyton Parish Council
	Bradwell Parish Council
	Bramfield and Thorington Parish Council
	Brampton with Stoven Parish Council
	Broome Parish Council
	Bruisyard Parish Council
	Bungay Town Council
	Burgh Castle Parish Council
	Burgh St Peter Parish Council
	Butley, Capel St. Andrew and Wantisdon Parish Council
	Caister-on-Sea Parish Council

Type of Stakeholder	Stakeholders receiving the SoCC by email
	Campsea Ashe Parish Council
	Cantley, Limphoe & Southwood
	Carlton Colville Town Council
	Chediston and Linstead Parish Council
	Chediston and Linstead Parva and Linstead Magna Parish Council
	Chillesford Parish Council
	Cookley & Walpole Parish Council
	Corton Parish Council
	Covehithe Parish Council
	Cransford Parish Council
	Darsham Parish Council
	Ditchingham Parish Council
	Dunwich Parish Council
	Eyke Parish Council
	Farnham with Stratford St Andrew Parish Council
	Felixstowe Town Council
	Filby Parish Council
	Flixton, St Cross & St Margaret South Elmham GPC
	Freethorpe Parish Council
	Friston Parish Council
	Fritton with St Olaves Parish Council
	Frostenden Uggeshall & South Cove Parish Council

Type of Stakeholder	Stakeholders receiving the SoCC by email
	Geldeston Parish Council
	Gillingham Parish Council
	Gisleham Parish Council
	Great Glemham Parish Council
	Great Yarmouth Borough Council
	Great Yarmouth Borough Council
	Haddiscoe Parish Council
	Hales & Heckingham Parish Council
	Halesworth Town Council
	Halvergate Parish Council
	Hemsby Parish Council
	Henstead with Hulver Street Parish Council
	Heveningham Parish Council
	Hollesley Parish Council
	Holton near Halesworth Parish Council
	Hopton-on-Sea Parish Council
	Huntingfield Parish Council
	Iken Parish Council
	Ilketshall St Andrew Parish Council
	Ilketshall St John Parish Council
	Ilketshall St Lawrence Parish Council
	Ilketshall St Margaret Parish Council
	Kelsale cum Carlton Parish Council
	Kessingland Parish Council

Type of Stakeholder	Stakeholders receiving the SoCC by email
	Kirby Cane and Ellingham Parish Council
	Knodishall Parish Council
	Langley with Hardley Parish Council
	Leiston Town Council
	Little Glemham Parish Council
	Loddon Parish Council
	Lound Parish Council
	Lowestoft Town Council
	Marlesford Parish Council
	Mautby Parish Council
	Mettingham Parish Council
	Middleton cum Fordley Parish Council
	Mutford Parish Council
	North Cove Parish Council
	Norton Subcourse Parish Council
	Orford and Gedgrave Parish Council
	Ormesby St Margaret with Scratby Parish Council
	Ormesby St Michael Parish Council
	Oulton Parish Council
	Parham Parish Council
	Peasenhall Parish Council
	Ramsholt Parish Council
	Ravensingham Parish Council
	Redisham Parish Council

Type of Stakeholder	Stakeholders receiving the SoCC by email
	Reedham Parish Council
	Rendelsham Parish Council
	Rendham Parish Council
	Reydon Parish Council
	Ringsfield and Weston Parish Council
	Rumburgh Parish Council
	Rushmere St Andrew Parish Council
	Saxmundham Town Council
	Shadingfield, Sotterly, Willingham & Ellough
	Shottisham Parish Council
	Sibton Parish Council
	Snape Parish Council
	Southwold Town Council
	Spexhall Parish Council
	St James South Elmham Parish Council
	Stockton Parish Council
	Stokesby with Herringby Parish Council
	Sudbourne Parish Council
	Sutton Heath Parish Council
	Sutton Parish Council
	Sweffling Parish Council
	Theberton and Eastbridge Parish Council
	Thurlton Parish Council
	Toft Monks Parish Council
	Tunstall Parish Council

Type of Stakeholder	Stakeholders receiving the SoCC by email
	Ubbeston Parish Council
	Walberswick Parish Council
	Walpole Parish Council
	Wangford with Henham Parish Council
	Wenhaston with Mells Hamlet
	West Caister Parish Council (<i>No specific information available</i>)
	Westhall Parish Council
	Westleton Parish Council
	Weston Parish Council
	Wheatacre Parish Council
	Willingham St. Mary
	Winterton-on-Sea
	Wissett Parish Council
	Worlingham Parish Council
	Wrentham Parish Council
	Yoxford Parish Council
MMO Contacts	Anglia Fishermen's Association
	Burnham and Bradwell Fishermen
	Clacton and Walton fisherman's association
	Clacton and Walton fisherman's association
	Harwich Fisherman's Association
	Holehaven Fishermen's Association
	Leigh association

Type of Stakeholder	Stakeholders receiving the SoCC by email
	Leigh-on-Sea & Southend Fishermens' Association
	West Mersea association
	West Mersea association
	West Mersea Fishermen's Association
	West Mersea Fishermen's Association
Interested Parties	Sent to 121 other interested parties

This page is intentionally blank

East Anglia ONE North Offshore Windfarm

Appendix 3.6

Local Authority Comments Raised to Publicised SoCC and SPR's Response

Consultation Report

Applicant: East Anglia ONE North Limited

Document Reference: 5.1.3.6

SPR Reference: EA1N-DWF-ENV-REP-IBR-000373_003_06 Rev 01

Pursuant to: Section 37(3)(c) of The Planning Act 2008

Author: Royal HaskoningDHV

Date: October 2019

Revision: Version 1

This page is intentionally blank

ScottishPower Renewables
East Anglia TWO
RTLY-RLGH-GKSE
FREEPOST
25 Priestgate
Peterborough
PE1 1JL

10/04/2018

STATEMENT OF COMMUNITY CONSULTATION – EAST ANGLIA ONE NORTH OFFSHORE WINDFARM AND EAST ANGLIA TWO OFFSHORE WINDFARM – PUBLIC CONSULTATION – ATHENE COMMUNICATIONS.

Thank you for your letter of 3rd April, titled as above and thank you for taking the time to comment on our published Statements of Community Consultation (SoCCs) for East Anglia TWO and East Anglia ONE North. The SoCCs were published on 6th March 2018 following consultation on the draft content, as required by section 47 of the Planning Act 2008. Comments on the draft SoCCs were received from yourself on the 22nd January 2018. We reviewed these comments and where appropriate updated the SoCCs in response prior to their final publication. We then published the SoCCs in accordance with section 47. As you know we are now carrying out community consultation in accordance with the SoCCs.

On publishing the final SoCCs, we decided to go beyond the statutory requirements in section 47 and invite comments on their final content. The intention of this additional step was to identify if there were any further improvements that could be made to the SoCC strategy, which could be incorporated into the future activities and events already planned and consulted upon in the SoCCs. In effect we therefore seeking not only complied with the statutory requirements at all stages of the SoCC process, but have gone above and beyond to seek to ensure effective and encompassing community consultation.

In light of your comments we will share an update on our website in response to the recent comments to provide more detail (where available) on consultation phases, specifically with regards to the timing and minimum duration of phases. It is also our intention to discuss each phase of consultation as it approaches with yourself to define the purpose and nature of the engagement. This update will also be shared with the relevant Parish Councils and those who attended PIDs and registered an interest in the projects.

Appendix 1 to this letter contains a table which addresses each of the comments made in your letter of 3rd April 2018. In addition, please also refer to the appended flowcharts which provide further detail on the consultation phases durations, it is these flow charts which we will re publish on our website and provide to stakeholders as set out above.

I hope that the enclosed information is helpful and would be grateful if you could confirm your position on our pre-application consultation plans.

Yours Sincerely,
Helen Walker

Appendix 1: a table which addresses each of the comments made in your letter of 3rd April 2018

LPA Comment	SPR Response
You have chosen to publish the draft SoCC's alongside the first round of formal public consultation which may be confusing for some residents and will hopefully have been clarified at the various open days / events.	<p>This was clarified at the March Public Information Days.</p> <p>The Planning Act 2008 states that the SoCC must be published <i>(a) in a newspaper circulating in the vicinity of the land , and (b) in such other manner as may be prescribed</i>. The publication of the final East Anglia TWO and ONE North SoCCs were not only advertised in a newspaper circulating the vicinity of the land but were also publicised at the March PIDs to increase awareness of how to engage in project.</p>
The public consultation stages are described as Public Information Days, it needs to be made clear that these are the formal opportunities to respond to the projects to avoid confusion over their intention which the use of 'information day' could construe.	<p>The consultation for East Anglia TWO is set out in 4 phases and for East Anglia ONE North in 5 phases. PIDs are one of the tools we will use to communicate within these phases and the purpose of each phase is clearly set out in SoCC.</p> <p>In addition there will be other engagement tools we will employ e.g. Parish briefings in addition to PIDs and the publication of newsletters/flyers.</p> <p>Prior to each stage we will consider which additional mechanisms which may be required. PIDs are our principal mechanism of engagement which has been established based on significant past project experience (in Suffolk East Anglia ONE and East Anglia THREE) and engagement at previous events in November 2017.</p>
It is unclear as to the process being undertaken as the SoCC appears to have been published but put out to consultation?	<p>The statutory process is set out as follows:</p> <p><i>(1)The applicant must prepare a statement setting out how the applicant proposes to consult, about the proposed application, people living in the vicinity of the land.</i></p> <p><i>(2)Before preparing the statement, the applicant must consult each local authority that is within section 43(1) about what is to be in the statement.</i></p> <p><i>(3)The deadline for the receipt by the applicant of a local authority's response to consultation under subsection (2) is the end of the period of 28 days that begins with the day after the day on which the local authority receives the consultation documents.</i></p> <p><i>(4)In subsection (3) "the consultation documents" means the documents supplied to the local authority by the applicant for the purpose of consulting the local authority under subsection (2).</i></p> <p><i>(5)In preparing the statement, the applicant must have regard to any response to consultation under subsection (2) that is received by the applicant before the deadline imposed by</i></p>

ScottishPower Renewables (UK) Limited, 320 St Vincent Street, Glasgow, G2 5AD

	<p><i>subsection (3).</i></p> <p><i>(6)Once the applicant has prepared the statement, the applicant must publish it—</i></p> <p style="padding-left: 40px;"><i>(a)in a newspaper circulating in the vicinity of the land, and</i></p> <p style="padding-left: 40px;"><i>(b)in such other manner as may be prescribed.</i></p> <p><i>(7)The applicant must carry out consultation in accordance with the proposals set out in the statement.</i></p> <p>SPR shared the draft SoCCs with the Local Planning Authorities on 21st December 2017 and received comments back on 22nd January which were confirmed as the Local Authorities formal response to the draft SoCCs. The draft SoCCs were shared with MMO on 22nd December 2017. The MMO responded on 19th January 2018</p> <p>SPR advertised the publication of the SoCCs in local papers and by sharing the documents widely and have gone over and above statutory requirements by inviting feedback from communities on the content of the final SoCC.</p>
It is expected that comments on the draft submitted here will be incorporated into the SoCC prior to final submission/publication.	The final SoCCs have now been published and comments on the drafts from the Local Authorities and the Marine Management Organisation have been addressed. We will share an update on our website in light of the recent comments and to add detail on the consultation phases (see appendices 2 and 3). We will also share this with relevant Parish Councils and those who attended PIDs and have registered an interest in the projects.
Suffolk Coastal and Waveney District Councils, as the Coastal Protection Authority for the majority of the stretch of coast where the landfall is proposed, look forward to future continuing discussions on an appropriate landfall location.	The landfall location and all coastal concerns will be discussed via the Coastal Processes Expert Topic Group. The next meeting is yet to be scheduled but is likely to be at the end of April/early May 2018.
The four week time period for the public consultation is short and gives little time for some organisations such as parish councils to be able to properly consult with their members.	The formal 28 day consultation period was earlier in the statutory process (as described above), SPR are going above and beyond this process by inviting local communities to comment on our SoCCs.
It is not clear in the SOCC how individuals who have not been able to attend the PIDs are able to respond to this consultation.	The main consultation mechanism is our PIDs. In addition to this, the SoCCs are also available on the projects' websites. We have posted hard copies of the SoCC to Parish Councils and shared contact details in the SoCCs to email our Stakeholder Manager or write to us via the freepost address. We have directly contacted landowners in the vicinity of the onshore study area.

	<p>The publication of the SoCCs was advertised in the following places:</p> <ul style="list-style-type: none"> • East Anglian Daily Times – 6th and 13th March • Eastern Daily Press – 6th March and 13th March • Ipswich Star – 13th March – this is linked to the East Anglian Daily Times • Fishing News – 15th March and 21st March <p>The SoCC was shared with Local Authorities and the MMO . It was also sent out to those individuals who have registered an interest in the project, as well as over 100 Parish Councils. The SoCC was made available to view in libraries and Parish Council locations from 6th March to 3rd April 2018 and on the SPR website:</p> <ul style="list-style-type: none"> • Aldeburgh Library • Aldringham-cum-Thorpe Parish Council • Aldeburgh Town Council • Felixstowe Library • Felixstowe Town Council • Friston Parish Council • Great Yarmouth Borough Council • Great Yarmouth Central Library • Kessingland Library • Leiston-cum-Sizewell Town Council • Lowestoft Library • Martins Saxmundham • Orford Town Council • Saxmundham Library • Southwold Library • Southwold Post Office • Southwold Town Council • Suffolk Coastal District Council Services at Woodbridge Library • The Village Store Kessingland
<p>It is understood that there is a website available but has this been given publicity?</p>	<p>The main East Anglia website was shared in the PID adverts which were placed in the following locations:</p> <p>Adverts in local press</p> <ul style="list-style-type: none"> • 2 March and 9 March – advert published in the Beccles & Bungay Journal • 28 February and 7 March – advert published in East Anglian Daily Times • 2 March and 9 March – advert published in the Lowestoft Journal <p>Articles in local press</p>

	<ul style="list-style-type: none"> • 7 March 2018 – press release published in the Lowestoft Journal • 7 March 2018 – press release published in the Beccles & Bungay Journal <p>Parish Councils</p> <ul style="list-style-type: none"> • Details of the PIDs and copies of the poster giving details of the PIDs have been sent to over 100 Parish Councils in Suffolk and Norfolk. • Aldringham-cum-Thorpe, Knodishall and Kessingland Parish Councils all undertook their own letter drop. Details of the events were also published on many Parish Council websites, including Aldringham-cum-Thorpe and Reydon. <p>A5 Flyers</p> <ul style="list-style-type: none"> • Over 5,000 A5 flyers were distributed during the week commencing 12 March in the following hard-to-reach areas: <ul style="list-style-type: none"> ○ Orford ○ Aldeburgh ○ Thorpeness ○ Sizewell ○ Southold ○ Reydon ○ Walberswick <p>Social Media</p> <ul style="list-style-type: none"> • Details of the PID events have been shared on the following local Facebook community pages: <ul style="list-style-type: none"> ○ Ask about Great Yarmouth and Gorleston ○ Victoria Arcade Book Store (Great Yarmouth) ○ Lowestoft one hell of a town ○ Beccles Community ○ Enjoy Beccles More ○ What's on in Southwold and Reydon ○ Southwold and Reydon Dog Owners Community ○ Saxmundham what's happening ○ Leiston, Saxmundham and surrounding areas ○ Leiston Chit Chat ○ Leiston Events ○ Aldeburgh and the surrounding area images <p>We have also posted a series of tweets advertising the PIDs on the ScottishPower Renewables Twitter page, @SPRenewables</p> <p>The websites were also published on the aforementioned SoCC adverts and within the SoCC documents themselves.</p>
Any opportunity to respond to the proposals are not highlighted	The Main mechanism to understand the proposals is via our PIDs, where conversations can be had with independent experts

ScottishPower Renewables (UK) Limited, 320 St Vincent Street, Glasgow, G2 5AD

on this website and the formal feedback form was apparently only available at the exhibitions.	<p>and the project team. This allowed local individuals the opportunity to debate and ask questions regarding the proposals. Those visiting the PIDs were encouraged to provide written feedback following these discussions.</p> <p>The feedback form from the March PIDs is now on the East Anglia TWO and East Anglia ONE North websites. We have extended the deadline for feedback to 17th April to allow for further comments.</p>
It is also noted that, on this form of 10 questions, only three related to seeking the public's views on the proposals.	<p>Questions 1 – 4 are structured to understand what people want from the PIDs in order that we can make future PIDs better.</p> <p>Question 5 is consultation on offshore.</p> <p>Questions 6 – 8 is consultation on onshore.</p> <p>Question 9 is in relation to the SoCCs and is therefore above and beyond statutory requirements in terms of consultation.</p> <p>Question 10 allowed for additional space for any comments on any of our proposals.</p>
The statutory stage 1 consultation is running concurrently with the publication of the draft SoCC which is not particularly helpful to those people wishing to comment on the suitability of the SoCC.	Comments on the SoCCs have been received from Local Authorities and the MMO. SPR are going over and above statutory requirements by asking for further comments from local communities.
It is noted that the second stage of formal consultation is proposed for June 2018, this gives little time for feedback on the Stage 1 formal consultation prior to commencement of the Stage 2.	<p>The timescales involved in our consultation process are comparative to other projects, and note that Phase 2 will commence at the end of June. Phase 1 concludes 17th April, following significant informal consultation which commenced in 2017 and culminated in the March PIDs.</p> <p>The SoCCs set out our intentions in relation to public consultation. The timescales allowing for feedback are proportionate to the materials SPR are sharing, what they are focussing on and the phase of consultation underway.</p>
It is noted that there is proposed to be a formal Stage 3 consultation, date not determined before a final Stage 4 formal consultation on the proposed DCO. Detailed information is not expected till this final stage of consultation, it is queried whether it would be better to provide for release of some detailed information at an earlier stage in the formal	<p>See updated flowcharts appended to this letter.</p> <p>More information will be provided at each stage of consultation and will be communicated at PIDs.</p> <p>In parallel with this public consultation, Expert Topic Group Meetings (ETGs) will engage on technical matters with statutory consultees and industry experts and information will be shared via these meetings.</p>

consultation stages.	
Para. 49 refers to hard to reach groups, these should be actively targeted at the public consultation stages to ensure a fully inclusive process.	<p>Over 5,000 A5 flyers were distributed during the week commencing 12 March in hard-to-reach areas. Aldringham-cum-Thorpe, Knodishall and Kessingland Parish Councils all undertook their own letter drop.</p> <p>In addition, these events were held over two consecutive weekends and immediately before the Easter holidays in order to further engage hard-to-reach groups such as second home owners.</p>
The current formal Stage 1 consultation is very short in length, giving limited time for organisations to respond comprehensively, we include the County Council, District Council and town and parish councils in this concern. We would normally request a minimum 8 weeks public consultation period, to be extended if over a public holiday (i.e. Easter or Christmas).	<p>The PIDs are a culmination of extensive ongoing consultation. Parish councils have been engaged prior to these PIDs and engagement has been ongoing and increasing since before the November 2017 PIDs.</p> <p>In addition, engagement has also been ongoing with Statutory consultees and other local interest groups and organisations throughout the development process.</p>
There are no timescales given in the SoCC for length of consultation periods and this is considered to be an omission that needs to be remedied with appropriate time periods incorporated.	There are no fixed timescales in order to provide SPR with the flexibility to do right thing at the right time, based on what is being consulted on.
As the amount of information available increases throughout the formal consultation stages, it may be that these timescales need to be lengthened.	<p>See updated flowcharts appended to this letter.</p> <p>Note that continuous engagement is underway with parties with potential affected parties, statutory stakeholders and when requested member parish councillors to discuss cable routing, potential substation siting, accesses and mitigation.</p> <p>In light of ongoing engagement with affected parties and statutory consultees, Consultation Phase 3 will be an update on our proposals, and presentation of the red line boundary to communities via PIDs. Consultation will be on potential mitigation options in relation to the proposals. This consultation phase will conclude 28 days after last PID.</p> <p>Note Consultation Phase 4 will focus on the Preliminary Environmental Information Report for East Anglia TWO (this will be stage 5 for East Anglia ONE North) and SPR will go above and beyond statutory timescales as we have done previously and allow a total of 42 days for consultation. Note public holidays will also be taken into consideration.</p>

	<p>The final consultation phase in relation to the projects is on submission of the Development Consent Order (DCO) and is as per the Planning Inspectorate's procedure:</p> <p>https://www.legislation.gov.uk/ukpga/2008/29/part/6</p>
--	-----------------------------------------------------------------------------------------------------------------------------------------------------------------------------------------------------------------------------------------------------------------------------------------------------------

Appendix 2: East Anglia TWO Summary of Consultation

Key

Completed
Activities

Upcoming
Activities

October
2017

- **Phase 1** Public Information Days
- Introduction to the project
- Consult on onshore constraints
- Introduce visual aspects of the offshore wind turbines

November
2017

- Scoping Submission
- **Phase 1** Public Information Days
- Introduction to the project
- Consult on onshore constraints
- Introduce visual aspects of the offshore wind turbines

December
2017

- Scoping Opinion received
- Production of draft SoCC and review by LPAs and the Marine Management Organisation

March
2018

- Publication of SoCC
- **Phase 2** Public Information Days
- Consultation on 7 onshore zones
- Consultation on viewpoints for offshore infrastructure
- Consultation feedback requested by 17th April

June
2018

- **Phase 3** Public Information Days
- Update on the proposals, and presentation of the red line boundary
- Consultation on potential mitigation options in relation to the proposals.
- Consultation phase will conclude 28 days after last PID.

Phase 4 Public Information Days to coincide with **Section 42** consultation including on the Preliminary Environmental Information Report

Consultation will be for 42 days (longer than statutory requirements)

DCO Application Submission

Consultation period is as per the Planning Inspectorate's procedure:
<https://www.legislation.gov.uk/ukpga/2008/29/part/6>

Appendix 3: East Anglia ONE North Summary of Consultation

Key

Completed
Activities

Upcoming
Activities

October
2017

- **Phase 1** Public Information Days
- Introduction to the project
- Consult on onshore constraints
- Introduce visual aspects of the offshore wind turbines

November
2017

- Scoping Submission
- **Phase 1** Public Information Days
- Introduction to the project
- Consult on onshore constraints
- Introduce visual aspects of the offshore wind turbines

December
2017

- Scoping Opinion received
- Production of draft SoCC and review by LPAs and the Marine Management Organisation

March
2018

- Publication of SoCC
- **Phase 2** Public Information Days
- Consultation on 7 onshore zones
- Consultation on viewpoints for offshore infrastructure
- Consultation feedback requested by 17th April

June
2018

- **Phase 3** Public Information Days
- Update on the proposals, and presentation of the red line boundary
- Consultation on potential mitigation options in relation to the proposals.
- Consultation phase will conclude 28 days after last PID.

Phase 4 Public Information Days to coincide with East Anglia TWO **Section 42** consultation
Update on the proposals

Phase 5 Public Information Days to coincide with **Section 42** consultation including on the Preliminary Environmental Information Report
Consultation will be for 42 days (longer than statutory requirements)

DCO Application Submission

Consultation period is as per the Planning Inspectorate's procedure:
<https://www.legislation.gov.uk/ukpga/2008/29/part/6>

East Anglia ONE North Offshore Windfarm

Appendix 3.7

**Updated SoCC (19th September
2018)**

Consultation Report

Applicant: East Anglia ONE North Limited

Document Reference: 5.1.3.7

SPR Reference: EA1N-DWF-ENV-REP-IBR-000373_003_07 Rev 01

Pursuant to: Section 37(3)(c) of The Planning Act 2008

Author: Royal HaskoningDHV

Date: October 2019

Revision: Version 1

This page is intentionally blank

East Anglia ONE North
Offshore Windfarm

Updated Statement of Community Consultation

Document Reference: EA1N/DEVWF/CON/REP/IBR/000254

PROPOSED OFFSHORE WINDFARM

Statement of Community Consultation

How to have your say on the East Anglia ONE North Offshore Windfarm

Prepared and published in accordance with Section 47 of the Planning Act 2008 and Regulation 12 of the Infrastructure Planning (Environmental Impact Assessment) Regulations 2017.

1 About this Statement of Community Consultation

1. This document is the updated Statement of Community Consultation (SoCC) for the proposed East Anglia ONE North offshore windfarm. It explains how ScottishPower Renewables (SPR) will consult with local communities about its plans to develop the proposed East Anglia ONE North offshore windfarm (East Anglia ONE North).
2. This updated SoCC is a key part of SPR's ongoing stakeholder and public engagement process. This document is an update to the earlier SoCC, published in March 2018. SPR has consulted on its content with the local planning authorities (LPA) and the Marine Management Organisation (MMO).
3. An updated SoCC for another SPR project, the East Anglia TWO offshore windfarm, has also been prepared. That SoCC has been published at the same time as this document.
4. SPR is committed to engagement with stakeholders and communities. To that end SPR has updated this SoCC to introduce recent project developments and to introduce an additional phase of consultation for local communities to comment on these developments. Community consultation will continue in accordance with this updated SoCC.
5. As with the original SoCC, this updated SoCC details the opportunities to come and meet SPR face to face and ask questions about East Anglia ONE North, as well as ways in which local communities and stakeholders can engage with SPR and comment on the plans for the project.

A new consultation phase (Phase 3.5) is introduced in this SoCC, providing SPR the opportunity to engage with local communities on a number of recent proposed project developments, including:

- *Improvements being considered to parts of the local road network, which are outside the onshore study area detailed in the original SoCC. This means that new communities will now be added to the consultation process.*
- *Refinement of the proposed area required for National Grid Energy Transmission (NGET) to connect their proposed substation to the existing Overhead Line. This includes an area outside the previously presented onshore study area.*
- *Plans to run parallel consultation and stakeholder engagement, as well as parallel Preliminary Environmental Information (PEI) processes for East Anglia ONE North and East Anglia TWO.*
- *The opportunity to consider a new potential substation location between Sizewell and Leiston, as a possible alternative to the currently proposed substation site near Friston.*
- *Consideration of access options to the substation sites, including works in areas outside the previously presented onshore study area.*
- *Options to relocate the existing Sizewell C reptile mitigation land as part of the consideration of the potential alternative substation location.*
- *Options to ensure appropriate connection to the surface water drainage network.*

SPR welcomes the opportunity to discuss these project developments with our stakeholders and this document outlines our plans for consultation.

2 Background

6. SPR is progressing offshore windfarms throughout the world and onshore wind and marine energy projects in the UK. SPR is currently constructing the 102-turbine East Anglia ONE offshore windfarm approximately 43km off the coast of Suffolk.
7. This £2.5 billion project is planned to deliver energy to meet the annual demand of around 589,000¹ homes and should be fully operational in 2020. The East Anglia ONE windfarm will

¹ Calculated taking the number of megawatts (714) multiplied by the number of hours in one year (8,766), multiplied by the average load factor for offshore wind (36.7 %, published by the Digest of United Kingdom Energy Statistics), divided by the average annual household energy consumption (3,900 kWh), giving an equivalent of powering 588,980 homes.

be followed by the 1,200MW East Anglia THREE offshore windfarm which received development consent in summer 2017.

8. SPR now wishes to develop two further offshore windfarms off the coast of Suffolk, the proposed East Anglia ONE North and East Anglia TWO offshore windfarms. This updated SoCC is for East Anglia ONE North.
9. **Figure 1**, below, shows the location of the East Anglia ONE North site in relation to the proposed East Anglia TWO site, the consented East Anglia THREE site and the East Anglia ONE site (under construction).

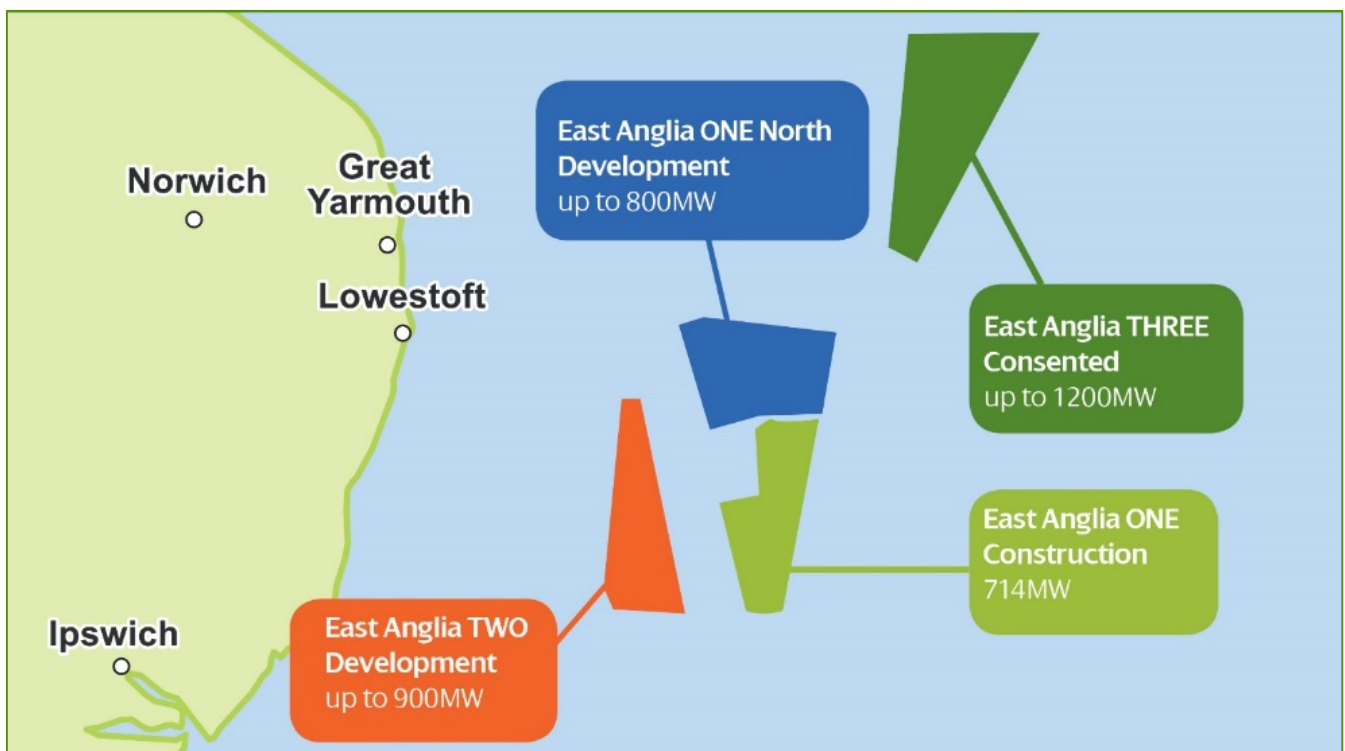


Figure 1 SPR East Anglia portfolio

10. As with the East Anglia ONE and East Anglia THREE offshore windfarm projects, consultation with local communities will play a major part in shaping East Anglia ONE North and East Anglia TWO.

3 The Proposal

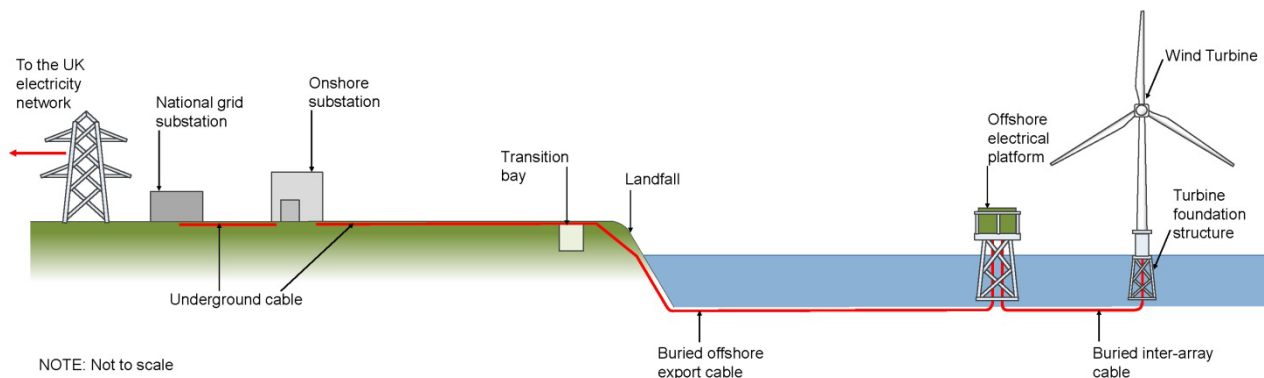
The proposed East Anglia ONE North project is made up of the following elements:

- Up to 67 offshore wind turbines;
- Subsea inter-array cables;
- Offshore electrical platforms;
- Offshore export cables;
- Onshore transition bay;
- Onshore cable ducts, cable jointing bays and cables;
- Onshore substation;
- New onshore infrastructure (including the new substation and an upgrade to existing pylons) to connect to the existing electricity transmission network, which will be owned and operated by National Grid;
- Mitigation areas;
- Offsite highway improvements; and
- Other associated and ancillary development.

11. The East Anglia ONE North windfarm site is approximately 208km² in area. At its nearest point, the East Anglia ONE North windfarm site is around 36km from Lowestoft and 42km from Southwold.
12. Within the East Anglia ONE North windfarm site it is proposed that up to 67 wind turbines and an overall installed capacity of up to 800MW will be constructed. When operational the project would have the potential to provide up to 660,000² homes with power. From the wind turbines electricity would flow via subsea inter-array cables to a number of offshore electrical platforms and then to the shore via offshore export cables.
13. Offshore export cables will connect the offshore electrical platforms within the proposed East Anglia ONE North windfarm site to shore, making landfall to the north of Thorpeness in Suffolk.
14. Once the offshore export cables reach the shore they will be joined to onshore cables via a transition bay near the point of landfall and then to a new onshore substation. From this substation the proposed East Anglia ONE North project will then be connected into the transmission network via a new substation owned and operated by National Grid. In addition, there will be a requirement to alter the existing infrastructure to allow for connection to the existing Overhead Line transmission network in the vicinity of the proposed National Grid substation.

² Calculated taking the number of megawatts (800) multiplied by the number of hours in one year (8,766), multiplied by the average load factor for offshore wind (36.7 %, published by the Digest of United Kingdom Energy Statistics), divided by the average annual household energy consumption (3,900 kWh), giving an equivalent of powering 659,922 homes.

15. **Figure 2**, below, shows the components of the proposed project and their interrelationship.



16. SPR has identified an Updated Onshore Study Area for East Anglia ONE North and East Anglia

Figure 2 Key project elements

TWO, within which the above infrastructure could be located. Indicative areas for the location of that infrastructure within the Updated Onshore Study Area have been identified, as shown in **Appendix 1 Figure 1**.

17. The Updated Onshore Study Area now encompasses two potential locations for substations, which are under consideration. These include land to the north of Thorpeness at the landfall and extending inland approximately 9km, to the north of Friston, (marked as Indicative Onshore Development Area – Grove Wood, Friston substation). The Updated Onshore Study Area shown in Appendix 1 Figure 1 does not show all areas which may be required for temporary access, mitigation, enabling works compounds, vehicle marshalling areas, utility connections, road improvements or public footpath diversions, the need and location for which will be refined during consultation and through the Preliminary Environmental Information Report (PEIR) process.
18. An alternative substation location between Leiston and Sizewell is now also under consideration and the indicative development area for that substation is also shown in **Appendix 1 Figure 1** (marked as Indicative Onshore Development Area – Broom Covert, Sizewell substation).
19. The alternative substation location is located within the Suffolk Coast & Heaths Area of Outstanding Natural Beauty (AONB) and is in use by EDF Energy for the establishment of ecological mitigation required for the development of the Sizewell C nuclear power station.
20. Discussions with EDF Energy are ongoing and in parallel, SPR is engaging in a process of a specific site appraisal. As part of the assessment of this alternative substation location, alternative ecological mitigation land for the Sizewell C development will be considered. In addition to the onshore development area shown in **Appendix 1 Figure 1**, road and access improvements may also be required at a number of locations to allow construction of the project. **Appendix 1 Figure 2** highlights the road network that is currently being assessed to identify potential areas that may require improvement. **Appendix 1 Figure 1** shows an indicative area

under consideration for access from the substation to the north of Friston and an indicative area for surface water drainage from the substation to the north of Friston.

21. The consent application for East Anglia ONE North will include all of the elements described above (including the associated National Grid infrastructure).
22. Temporary works and ancillary infrastructure necessary for the construction and operation of the project, such as temporary construction areas onshore shall be included.
23. Onshore, SPR is committed to undergrounding the cables between the cable landfall and the SPR substation with the benefit of avoiding landscape and visual impacts associated with overhead lines.

4 The Planning Process

24. East Anglia ONE North is a Nationally Significant Infrastructure Project (NSIP) and therefore SPR will apply for a Development Consent Order (DCO).
25. SPR will submit a DCO application to the Planning Inspectorate (PINS) who will, in turn, consider a number of factors when deciding whether to accept the application. These include whether pre-application consultation carried out by SPR with statutory consultees and local communities fulfils the consultation requirements found in sections 42 and 47 of the Planning Act 2008.
26. Once the application is accepted for examination, PINS will appoint an Examining Authority, made up of a panel of inspectors, to co-ordinate the examination of SPR's application.
27. Following the examination, the Examining Authority will make a recommendation to the Secretary of State for Business, Energy and Industrial Strategy (BEIS) who will then make a decision on whether to grant the DCO.
28. Following publication of this updated SoCC, East Anglia ONE North will continue with its pre-application consultation activities in advance of submitting the DCO application which is currently scheduled for the last quarter of 2019.
29. Further information on the Planning Process can be found on the PINS website, specifically in Advice Note 8.³

5 Who will SPR consult

30. Anyone who feels directly or indirectly impacted by the East Anglia ONE North proposal is invited to send SPR their comments.
31. SPR will consult with individuals and communities living within the vicinity of the land affected by the DCO application, or who have taken an active interest in East Anglia ONE North.

³ <https://infrastructure.planninginspectorate.gov.uk/legislation-and-advice/advice-notes/>

32. The geographical area of engagement, within which consultation will focus, has been influenced by the following considerations:

1. The Onshore Consultation Zone: This has been determined by defining the Zone of Theoretical Visibility (ZTV), shown in **Appendix 1 Figure 3**.

This output of computer modelling identifies where it is theoretically possible to see the offshore wind turbines from, in very good or excellent visibility conditions.

2. Updated Onshore Study Area: This is the area within which onshore infrastructure for East Anglia ONE North, East Anglia TWO and National Grid could be placed, as shown in **Appendix 1 – Figure 1**.

SPR is refining the onshore development area and identifying areas suitable for mitigation purposes should they be required. This is a key function of the consultation process.

3. The Offshore Consultation Zone: **Appendix 1 Figure 4** shows areas of the East Anglia ONE North offshore wind farm and its associated export cable corridor. This is the area within which offshore infrastructure will be placed.

4. Consideration of an alternative substation location with consideration of a site near Friston and an alternative between Leiston and Sizewell. **Appendix 1 Figure 1** shows the location of the alternative substation location between Leiston and Sizewell (marked as 'Indicative Onshore Development Area – Broom Covert, Sizewell'). Discussions regarding use of this land, which is owned by EDF Energy, are ongoing. In parallel SPR is undertaking specific site appraisal works at this site.

5. Traffic and Transport Improvement Works. To facilitate access for construction works, a number of improvements to roads may be required. **Appendix 1 Figure 2** shows the road network that is currently being assessed to identify potential areas that may require improvement, and it can be seen that it is more extensive than the Updated Onshore Study Area (**Appendix 1 Figure 1**). As a result, community consultation will be expanded to include the parish council areas through which the part of the road network currently being assessed passes. Details of consultation proposed are provided in section 6, below. **Appendix 1 Figure 1** also shows an indicative area under consideration for access to the substation to the north of Friston.

33. SPR is consulting with relevant Parish and Town Councils, community groups, organisations representing the local business communities and tourist boards. We obtained input from the Local Planning Authority to identify these organisations and groups.

34. As well as community consultation, SPR will discuss East Anglia ONE North with a number of statutory and non-statutory consultees, including:

1. Local Authorities;
2. Owners, tenants and occupiers of the land affected by the DCO application;

3. Commercial stakeholders (including land owners and the fishing industry via SPR's Commercial Fisheries Working Group); and

4. Environmental organisations.

35. This updated SoCC will be available to view at the following organisations and locations

Aldeburgh Library	Little Glemham Parish Council
Aldeburgh Town Council	Lowestoft Library
Aldringham-cum-Thorpe Parish Council	Marlesford Parish Council
Benhall and Sternfield Parish Council	Martins Saxmundam
Darsham Parish Council	Middleton cum Fordley Parish Council
Farnham with Stratford St Andrew Parish Council	Orford Town Council
Felixstowe Library	Saxmundham Library
Felixstowe Town Council	Saxmundham Town Council
Friston Parish Council	SCDC Customer Services @ Woodbridge Library
Great Yarmouth Borough Council	Snape Parish Council
Great Yarmouth Central Library	Southwold Library
Kelsale cum Carlton Parish Council	Southwold Town Council
Kessingland Library	Theberton and Eastbridge Parish Council
The Village Store Kessingland	The Butchers Arms, Knodishall
Leiston Town Council	Yoxford Parish Council

6 What Will SPR Consult You About?

36. SPR is asking for your comments and suggestions on all aspects of the East Anglia ONE North project. Our planned consultation events are outlined below, with details on how you can contact SPR directly provided in Section 8.

37. SPR started informally consulting with local communities in 2017 and began statutory consultation in March 2018, following advertisement of the first version of the SoCC. This updated SoCC is now being published and its publication advertised as required by section 47 of the Planning Act 2008.

38. The Consultation Strategy for East Anglia ONE North is focused around dual objectives:

- Consulting on the development of the East Anglia ONE North project; and
- Refinement of the Indicative Onshore Development Area for potential locations for the onshore infrastructure and the cable route.

39. The consultation has been split into the following phases, some of which have been completed.

6.1 Phase One Consultation (Non-Statutory i.e. Prior to Commencement of Section 47 Consultation)

40. SPR completed a phase of early, non-statutory engagement in the area of search for onshore infrastructure for four main reasons:

1. To introduce East Anglia ONE North to new stakeholders;
2. To consult on potential constraints to the locations for onshore infrastructure;
3. To explain the Environmental Impact Assessment Scoping process; and
4. To introduce the projects to those potentially impacted by the visual aspects of the offshore windfarm.

41. To do this SPR took the following actions:

- Telephone calls, briefings, meetings and sharing of a leaflet with a wide range of statutory and non-statutory stakeholders: County, Borough, District, Town, Parish Councils; Visit East Anglia; The Suffolk Coast Destination Management Organisation and the New Anglia Local Enterprise Partnership;
- We held Public Information Days locally on 30th and 31st October and 1st and 2nd November 2017; and
- Produced a Summary of Environmental Considerations document to support East Anglia ONE North in early engagement activities. All the materials presented are still accessible at the website below.

www.scottishpowerrenewables.com/pages/east_anglia_one_north.aspx

6.2 Phase Two Consultation (Statutory Consultation Stage 1)

42. This Phase represented the commencement of statutory consultation. SPR held a series of Public Information Days in March 2018. Members of the East Anglia ONE North project team were on hand to answer questions and collect people's views via feedback forms.

43. The March 2018 events provided further information on the Indicative Onshore Development Area displaying the substation zones within which SPR intended to site the projects' onshore electrical infrastructure, and also sought opinions on the viewpoints selected to assess the visual impact of the offshore wind turbines.

44. The March 2018 events were advertised in the East Anglian Daily Times and the Lowestoft Journal. SPR provided flyers to Aldringham-cum-Thorpe Parish Council and Knodishall Parish Council to facilitate promotion of the events and posters were displayed across the ZTV area.

-
45. SPR also sought to engage with the 'Hard-to-Reach' audience, including tourists, second home owners, parts of the working population, those with disabilities, and those with limited internet access, by deploying a maildrop to the towns of Southwold, Thorpeness, Aldeburgh, Sizewell, Reydon, Walberwick and Orford.
46. In order to further attract the attention of this audience, the Public Information Days in March 2018 were also held over a weekend at the start of the Easter holidays.

6.3 Phase Three Consultation (Statutory Consultation Stage 2)

47. SPR held a second phase of statutory consultation in June and July 2018.
48. SPR held Public Information Days to show the Indicative Onshore Development Area for onshore infrastructure, including the proposed substation location to the north of Friston, and to update consultees on the proposed development plans generally.
49. Ongoing engagement with statutory and non-statutory bodies including landowners and Parish Councils, as well as the Commercial Fisheries Working Group, continued in parallel.
50. The refined Indicative Onshore Development Area, the proposed approach of parallel consenting of East Anglia ONE North alongside East Anglia TWO, and the timing of parallel consultation on Preliminary Environmental Information were all shared at the June / July Public Information Days.
51. The period between the June and July Public Information Days and Phase Four Consultation will allow for further refinement of the project. Phase 3 concluded on the 28th of August.

6.4 Phase 3.5 Consultation (Statutory Consultation Stage 2.5)

52. SPR has chosen to carry out an additional phase of consultation between Phase 3 and Phase 4 consultation, described as Phase 3.5.
53. Phase 3.5 consultation will be undertaken from 29th of September to the 29th October 2018. Associated changes to the proposed programme for consultation are detailed in **Figure 3 below**.
54. Phase 3.5 will involve consulting the local communities on the recent project developments introduced earlier in this SoCC.
55. Consultation will include the following:
- Provision of paper copies of this SoCC and additional materials regarding project developments with the organisations and at the locations, provided earlier in this SoCC (paragraph 36);
 - Mail drop to local communities of materials including:
 - Covering letter;

- A leaflet detailing key aspects of project developments being consulted on during Phase 3.5;
- A feedback form to allow communities to express their comments and opinion to SPR;
- A series of public meetings in October 2018, at which interpretative materials (such as photomontages) will be available to the public, and it will be possible to discuss the proposals with members of the SPR team;
- All interpretive materials (such as photomontages) will also be available on line at

www.scottishpowerrenewables.com/pages/east_anglia_one_north.aspx

56. The results of master planning exercises for the Friston substation location and also for the alternative location between Leiston and Sizewell will be made available to stakeholders and consulted upon. Master planning will include the development of photomontages to facilitate discussions and comments.
57. Current understanding of works required by National Grid to achieve connection at both Friston and the Sizewell alternative will also be presented.
58. The alternative substation location between Leiston and Sizewell would make use of land areas currently part of mitigation measures for the Sizewell C power station. SPR will consider the requirement for alternative mitigation land to be identified if the alternative substation location were taken forward and consult with stakeholders, including local communities.
59. The communities within the areas where Traffic and Transport Improvements may be undertaken will be included within planned consultation.
60. Proposed arrangement for connecting site drainage to local drainage networks and access to the substation site will also form part of ongoing consultation.

6.5 Phase Four Consultation (Statutory Consultation Stage 3)

61. Phase Four of the consultation for East Anglia ONE North and East Anglia TWO will begin in early 2019.
62. East Anglia ONE North is an Environmental Impact Assessment Development (known as an “EIA Development”) and legislation therefore requires that SPR undertakes an Environmental Impact Assessment (EIA) to identify likely significant environmental effects of the project. The results of the EIA will be published in an Environmental Statement (ES) that will accompany the DCO application for the proposed project.
63. As part of its pre-application consultation, SPR will publish and consult upon Preliminary Environmental Information for the project. This Preliminary Environmental Information will include details of the preliminary environmental assessment findings, a description of the proposals and baseline environmental information collected (to date). It will identify the potential impacts of East Anglia ONE North, including cumulative impacts as relevant, and where

necessary will also identify possible measures to reduce, prevent or offset these. It will include information on the scope for any associated land restoration, landscaping and other mitigation measures if required.

64. The Preliminary Environmental Information will be consulted upon along with other details of the proposed DCO application consulted on pursuant to section 42 of the Planning Act 2008.
65. SPR will directly consult statutory consultees and the prescribed consultation bodies (for example the Marine Management Organisation, Natural England, the Environment Agency, etc.), local authorities and landowners.
66. SPR will also consult the local communities, wider public and other organisations via rounds of newspaper notices and via publishing the documentation on its website. During this Phase, further Public Information Days will be held to communicate the findings of SPR's environmental assessment process and to communicate the proposed project details.
67. A period for representations to be made on the Preliminary Environmental Information) and section 42 consultation documents will be provided. SPR will consider any representations received at Public Information Days or via consultation responses before finalising the DCO application and ES for submission.
68. Following this final phase of pre-application consultation the DCO application (and accompanying ES) will be submitted. When the application is submitted and the EIA is published there will be an opportunity to make representations to PINS.
69. In addition to the Public Information Days outlined above, through all phases of consultation SPR will provide updates on the development of East Anglia One North on its website, and regarding its portfolio of projects via the publishing of its biannual newsletter, The East Angle. SPR will also respond positively to requests for engagement at Parish Council meetings and to present to local interest groups.
70. An integrated summary of activities is shown below.



Figure 3 Summary of activities

6.6 Special Events / Targeted Consultation

71. SPR takes consultation very seriously as a scheduled part of the development programme.
72. SPR knows that there are often consultation opportunities that arise outside of organised consultation. For example, occasional visitors to the area and interest groups that meet on an infrequent basis may not have the opportunity to attend scheduled events. For this reason, SPR will monitor potential wider consultation opportunities and engage as appropriate.
73. There may also be particular circumstances that arise during pre-application consultation or which are localised in nature and SPR may wish to carry out non-statutory targeted consultation.

7 Responding To Your Comments

74. Following each phase of consultation, SPR will reflect on any feedback to shape and inform the proposals. A Summary of Feedback will be published on the SPR website following each phase of consultation.
75. Consultees can respond to the consultation either in person (at Public Information Days where appropriate) or via email or post (contact details are set out below).
76. Where consultees approach SPR by email or mail, SPR will acknowledge communication and endeavour to respond fully to the consultee, if required, within one calendar month.
77. All comments and information received by SPR during the consultation will be recorded in a consultation database and be considered by SPR. As part of its DCO application, SPR will provide a Consultation Report to explain how the views received have been considered in the East Anglia ONE North design process and EIA. If an issue has not resulted in a change to the proposed development, the Consultation Report will explain this. As there may be a large number of responses, the Consultation Report may group comments into broad issues of concern.
78. Please note that all communications may be made publicly available; however, SPR will not share individuals' data (although SPR may indicate the general area of an individual's location for context).
79. In making representations to SPR, stakeholders should make clear whether they are commenting on the East Anglia ONE North project, East Anglia TWO project or both projects.

8 Contacting SPR

8.1 General Enquiries

SPR has a Stakeholder Manager for East Anglia ONE North, Joanna Young, who can be contacted:

Via email:
eastangliaonenorth@scottishpower.com

Online:
www.scottishpowerrenewables.com/pages/east_anglia_one_north.aspx

Or mail via Freepost address:

ScottishPower Renewables East Anglia
ONE North
RTLY-RLGH-GKSE
FREEPOST
25 Priestgate
Peterborough
PE1 1JL

8.2 Fishing Related Enquiries

SPR has a Fishery/Fishing Liaison Officer for East Anglia ONE North, Jonathan Keer who can be contacted:

Via email: Jonathan@brownmay.com

Or mail via address:

Jonathan Keer
East Anglia ONE North FLO
For and on behalf of ScottishPower
Renewables
Brown & May Marine
Progress Way
Mid Suffolk Business Park
Eye, Suffolk, IP23 7HU

8.3 Land Related Enquiries

SPR has a Manager responsible for land related issues associated with East Anglia ONE North, Gillian Lang, who can be contacted:

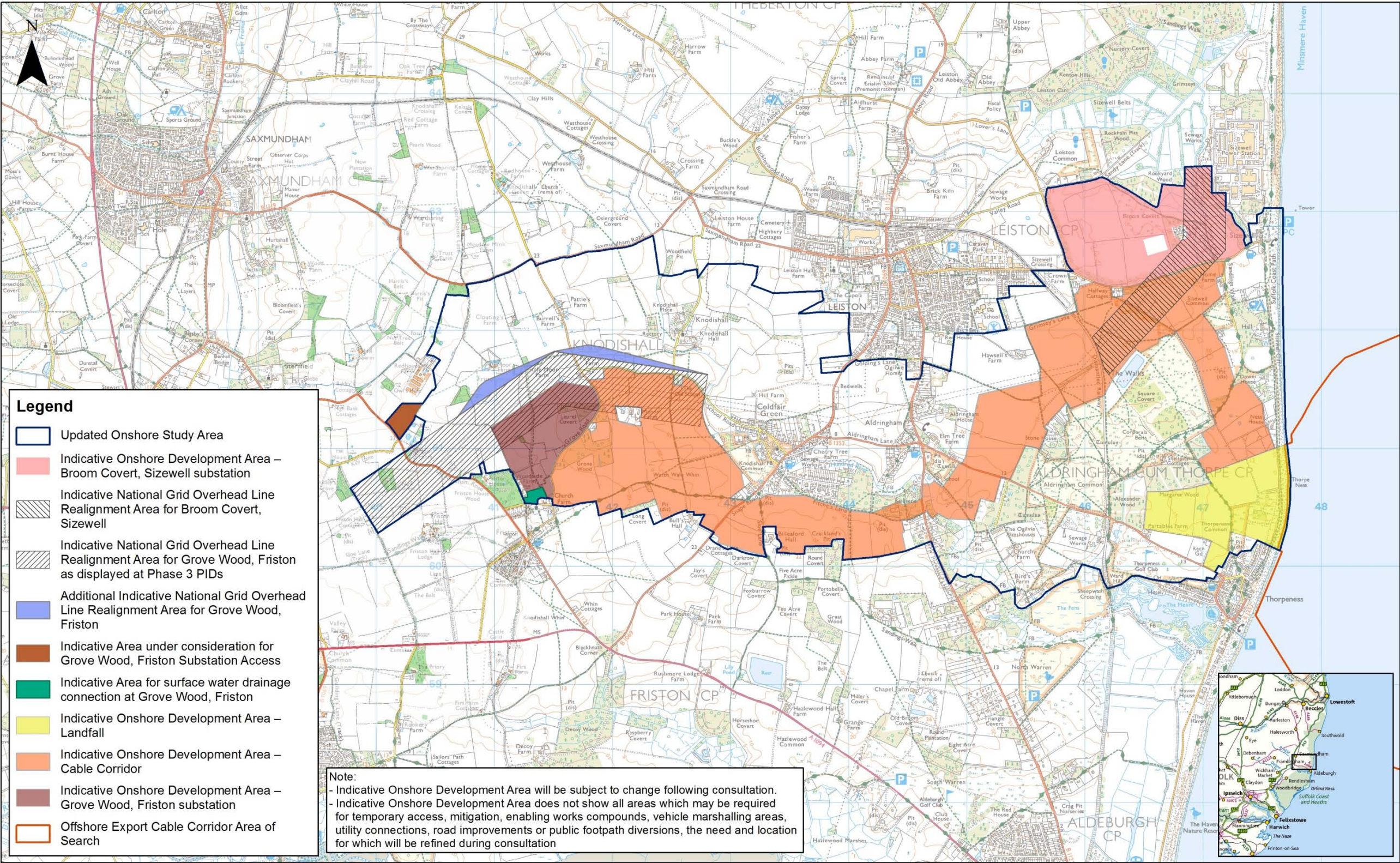
Via email:
eastanglialand@scottishpower.com

Or mail via address:

Gillian Lang
ScottishPower Renewables
ScottishPower House
320 St Vincent St
Glasgow, G2 5AD

9 Appendix 1 – Figures

This page is intentionally blank

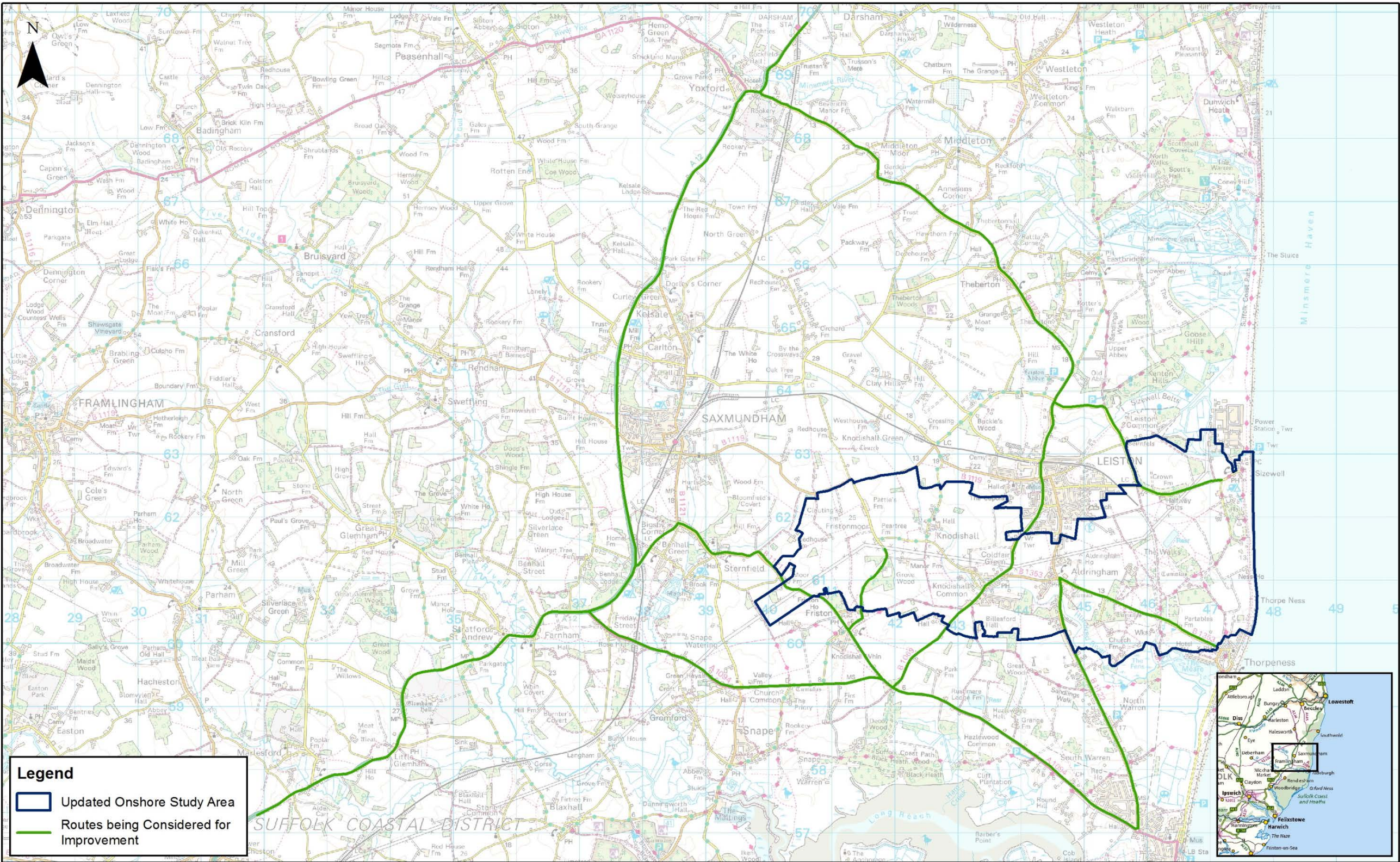


	3	05/09/18	AB	First Issue.		1:30,000		East Anglia ONE North and East Anglia TWO	Drg No	EA1N-EA2-DEV-DRG-IBR-00TBC127	
	2	08/08/18	AB	First Issue.	Prepared: AB	Scale @ A3			Rev	3	Coordinate System: BNG
	1	07/08/18	AB	First Issue.	Checked: BH				Date	05/09/18	Datum: OSGB36
	Rev	Date	By	Comment	Approved: AH				Figure		

Source: © Crown copyright and database rights 2018. Ordnance Survey 0100031673.
This map has been produced to the latest known information at the time of issue, and has been produced for your information only.
Please consult with the SPH Offshore GIS team to ensure the content is still current before using the information contained on this map.
To the fullest extent permitted by law, we accept no responsibility or liability (whether in contract, tort (including negligence) or otherwise in respect of any errors or omissions in the information contained in the map and shall not be liable for any loss, damage or expense caused by such errors or omissions.

D:\Box Sync\PB4842 EA 1N and 2\PB4842 EA 1N and 2 Team\TECHNICAL DATA\GIS\Sizewell\Figures\Misc_Figures\EA1N_EA2_ProjectComponents_20180831.mxd

Appendix 1 Figure 1 Updated Onshore Study Area

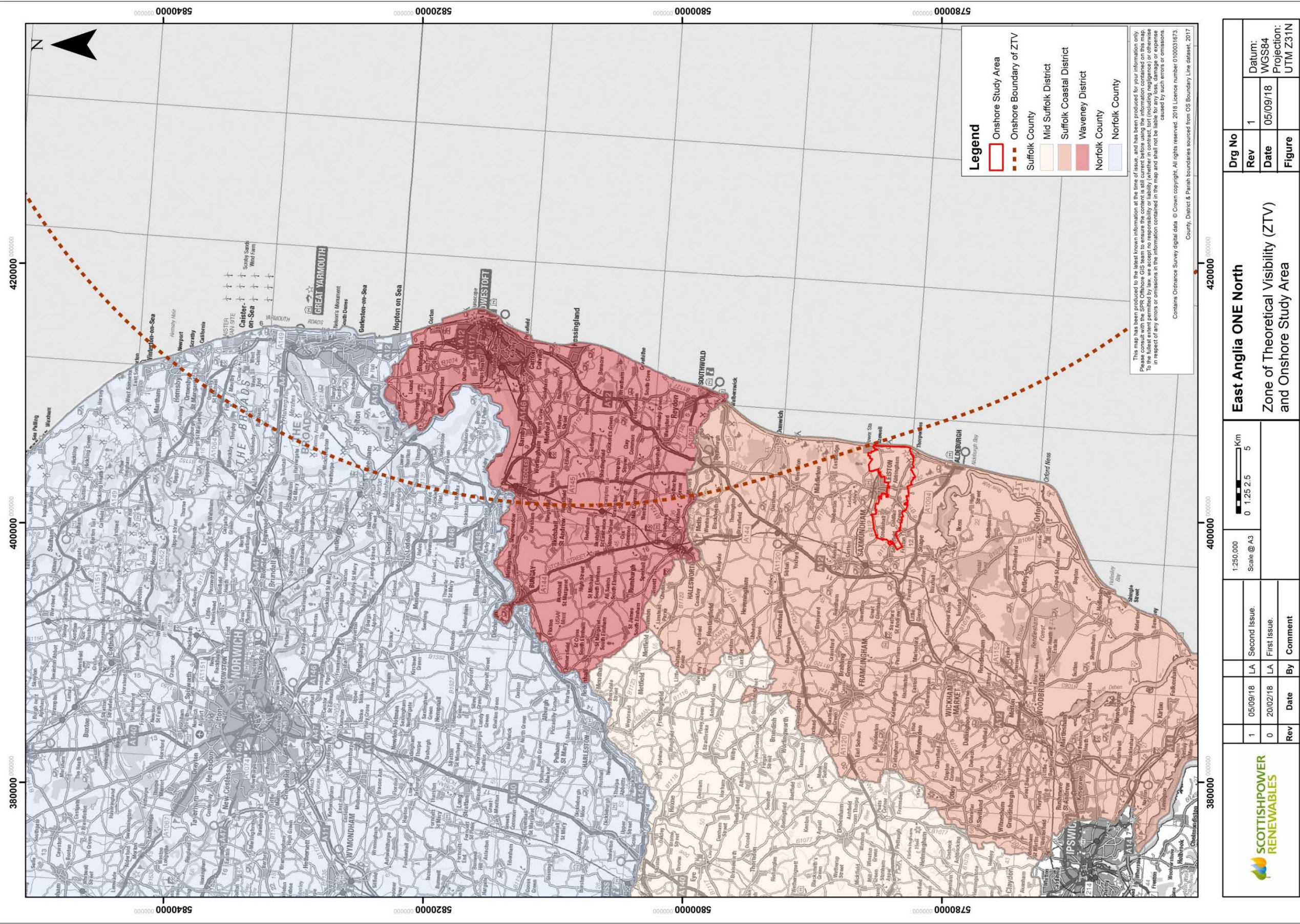


				1:80,000		East Anglia TWO and East Anglia ONE North			Drg No EA1N-EA2-DEV-DRG-1BR-00TBC133	
				Scale @ A4		Traffic and Transport Study Area			Rev 1	Coordinate System: BNG Datum: OSGB36
	1	05/09/18	AB	First Issue.					Date 05/09/18	
	Rev	Date	By	Comment					Figure	

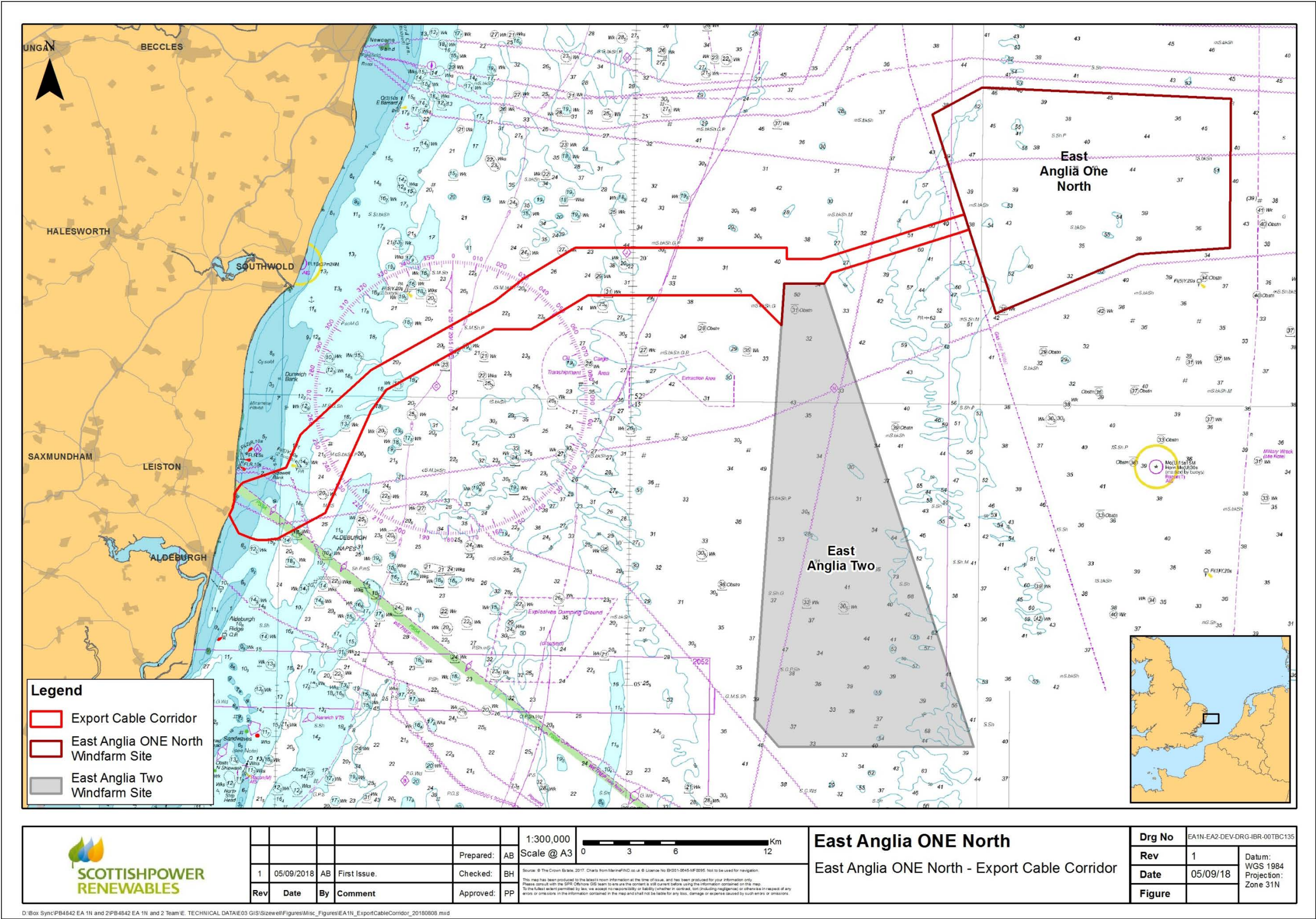
Source: © Crown copyright and database rights 2018. Ordnance Survey 010031673.

This map has been produced to the latest known information at the time of issue, and has been produced for your information only. Please consult the SPP Office GIS team to ensure the content is still current before using the information contained on this map. To the fullest extent permitted by law, we accept no responsibility or liability (whether in contract, tort (including negligence) or otherwise) in respect of any errors or omissions in the information contained in the map and shall not be liable for any loss, damage or expense caused by such errors or omissions.

Appendix 1 Figure 2 Traffic and Transport Improvement Works Study Area



Appendix 1 - Figure 3 Onshore Consultation Zone



Appendix 1 - Figure 4 Offshore Consultation Zone

East Anglia ONE North Offshore Windfarm

Appendix 3.8

Newspaper Notices Advertising Publication of the Update to the SoCC

Consultation Report

Applicant: East Anglia ONE North Limited

Document Reference: 5.1.3.8

SPR Reference: EA1N-DWF-ENV-REP-IBR-000373_003_08 Rev 01

Pursuant to: Section 37(3)(c) of The Planning Act 2008

Author: Royal HaskoningDHV

Date: October 2019

Revision: Version 1

This page is intentionally blank

East Anglia TWO and East Anglia ONE North Offshore Windfarms

Notice of Updated Statements of Community Consultation

ScottishPower Renewables (UK) Limited (SPR), on behalf of its project companies East Anglia Two Limited and East Anglia One North Limited, is promoting the development of two offshore windfarm projects known as East Anglia TWO and East Anglia ONE North.

East Anglia TWO covers approximately 255km² and sits around 30km from the East Anglia coast at its closest point.

East Anglia ONE North covers approximately 208km² and sits 36km from the East Anglia coast at its closest point.

In March 2018, SPR published two Statements of Community Consultation (SoCCs) in accordance with Section 47 of the Planning Act 2008, one for each offshore windfarm project.

The SoCCs set out how SPR intended to consult with local communities within the vicinity of the projects.

In light of recent project developments, SPR has updated the SoCCs. The updated SoCCs were published in accordance with Section 47 of the Planning Act 2008 on 19 September 2018.

Consultation with local communities will now be carried out in accordance with the updated SoCCs.

It is intended that two applications for consent (one for East Anglia TWO and one for East Anglia ONE North) will be made to the Planning Inspectorate in 2019.

The SoCCs and accompanying documents are available on the project websites, as follows:

East Anglia TWO Offshore Windfarm

https://www.scottishpowerrenewables.com/pages/east_anglia_two.aspx

East Anglia ONE North Offshore Windfarm

https://www.scottishpowerrenewables.com/pages/east_anglia_one_north.aspx

The updated documents will also be available to view at the following locations from 19 September 2018 to 19 October 2018:

- Aldeburgh Library
- Aldeburgh Town Council
- Aldringham-cum-Thorpe Parish Council
- Benhall and Sternfield Parish Council
- Darsham Parish Council
- Farnham with Stratford St Andrew Parish Council
- Felixstowe Library
- Felixstowe Town Council
- Friston Parish Council
- Great Yarmouth Borough Council
- Great Yarmouth Central Library
- Kelsale-cum-Carlton Parish Council
- Kessingland Library
- Kessingland, The Village Store
- Knodishall, The Butchers Arms
- Leiston Town Council
- Little Glemham Parish Council
- Lowestoft Library
- Marlesford Parish Council
- Middleton-cum-Fordley Parish Council
- Orford Town Council
- Saxmundham Library
- Saxmundham, Martin's
- Saxmundham Town Council
- SCDC Customer Services @ Woodbridge Library
- Snape Parish Council
- Southwold Library
- Southwold Town Council
- Theberton and Eastbridge Parish Council
- Yoxford Parish Council

If you would like further information about East Anglia TWO or East Anglia ONE North, please visit www.spreastanglia.com

Contact SPR via email:

eastangliaonenorth@scottishpower.com
eastangliatwo@scottishpower.com

Or mail via the Freepost address:

ScottishPower Renewables East Anglia TWO
and East Anglia ONE North
RTLY-RLGH-GKSE
FREEPOST
25 Priestgate
Peterborough PE1 1JL

Enquiries relating to Fishing and Land will be passed to SPR's dedicated officers.



**SCOTTISHPOWER
RENEWABLES**

East Anglia TWO and East Anglia ONE North Offshore Windfarms

Notice of Updated Statements of Community Consultation

ScottishPower Renewables (UK) Limited (SPR), on behalf of its project companies East Anglia Two Limited and East Anglia One North Limited, is promoting the development of two offshore windfarm projects known as East Anglia TWO and East Anglia ONE North.

East Anglia TWO covers approximately 255km² and sits around 30km from the East Anglia coast at its closest point.

East Anglia ONE North covers approximately 208km² and sits 36km from the East Anglia coast at its closest point.

In March 2018, SPR published two Statements of Community Consultation (SoCCs) in accordance with Section 47 of the Planning Act 2008, one for each offshore windfarm project.

The SoCCs set out how SPR intended to consult with local communities within the vicinity of the projects.

In light of recent project developments, SPR has updated the SoCCs. The updated SoCCs were published in accordance with Section 47 of the Planning Act 2008 on 19 September 2018.

Consultation with local communities will now be carried out in accordance with the updated SoCCs.

It is intended that two applications for consent (one for East Anglia TWO and one for East Anglia ONE North) will be made to the Planning Inspectorate in 2019.

The SoCCs and accompanying documents are available on the project websites, as follows:

East Anglia TWO Offshore Windfarm

https://www.scottishpowerrenewables.com/pages/east_anglia_two.aspx

East Anglia ONE North Offshore Windfarm

https://www.scottishpowerrenewables.com/pages/east_anglia_one_north.aspx

The updated documents will also be available to view at the following locations from 19 September 2018 to 19 October 2018:

- Aldeburgh Library
- Aldeburgh Town Council
- Aldringham-cum-Thorpe Parish Council
- Benhall and Sternfield Parish Council
- Darsham Parish Council
- Farnham with Stratford St Andrew Parish Council
- Felixstowe Library
- Felixstowe Town Council
- Friston Parish Council
- Great Yarmouth Borough Council
- Great Yarmouth Central Library
- Kelsale-cum-Carlton Parish Council
- Kessingland Library
- Kessingland, The Village Store
- Knodishall, The Butchers Arms
- Leiston Town Council
- Little Glemham Parish Council
- Lowestoft Library
- Marlesford Parish Council
- Middleton-cum-Fordley Parish Council
- Orford Town Council
- Saxmundham Library
- Saxmundham, Martin's
- Saxmundham Town Council
- SCDC Customer Services @ Woodbridge Library
- Snape Parish Council
- Southwold Library
- Southwold Town Council
- Theberton and Eastbridge Parish Council
- Yoxford Parish Council

If you would like further information about East Anglia TWO or East Anglia ONE North, please visit www.spreastanglia.com

Contact SPR via email:
eastangliaonenorth@scottishpower.com
eastangliatwo@scottishpower.com

Or mail via the Freepost address:
ScottishPower Renewables East Anglia TWO
and East Anglia ONE North
RTLY-RLGH-GKSE
FREEPOST
25 Priestgate
Peterborough PE1 1JL

Enquiries relating to Fishing and Land will be passed to SPR's dedicated officers.



TOWN AND COUNTRY PLANNING ACT 1990 TOWN AND COUNTRY PLANNING (DEVELOPMENT MANAGEMENT PROCEDURE) (ENGLAND) ORDER 2015 NOTICE UNDER ARTICLE 15(3) OF APPLICATION FOR PLANNING PERMISSION ACCOMPANIED BY AN ENVIRONMENTAL STATEMENT AND THE MARINE AND COASTAL ACCESS ACT 2009 AND THE MARINE WORKS (ENVIRONMENTAL IMPACT ASSESSMENT) REGULATIONS 2007 (AS AMENDED)

Proposed development at: Land between north west of Bacton Gas Terminal and the south eastern extent of Walcott, Norfolk
Planning Ref: PF/18/1533 & Marine Licence Ref: MIA/2018/00373

Notice is hereby given that North Norfolk District Council is applying for:

Full planning permission and a marine licence for the 'Placement of up to 1.8 million cubic metres of sand to varying depths on the beach frontage covering an area north west of Bacton Gas Terminal to the south eastern extent of the settlement of Walcott. Provision of replacement combined surface water outfall and retention of gabion cliff protection at the Bacton Gas Terminal'

and that the applications as submitted are accompanied by an environmental statement.

Members of the public may inspect copies of:

- the application
- the plans
- the environmental statement
- and other documents submitted with the planning application

at North Norfolk District Council Offices, Holt Road, Cromer during all reasonable hours until 31 October 2018.

These documents are also available to view on the Council's website www.north-norfolk.gov.uk

Documents relating to the Marine Licence are available at: https://marinelicensing.marinemanagement.org.uk/mmofoxf5/fox/live/MMO_PUBLIC_REGISTER/; search for case reference MIA/2018/00373.

Members of the public may obtain copies of the environmental statement from Coastal Partnership East, North Norfolk District Council Offices, Holt Road, Cromer, NR27 9EN - at a charge of:

CD Environmental Statement (all volumes & NTS) - £10 including P&P

Paper Environmental Statement (all volumes & NTS) - £50 including P&P

Paper Environmental Statement (Non-Technical Summary only) - £17 including P&P

Anyone who wishes to make representation about these applications should write to the Council at Planning Department, Holt Road, Cromer, Norfolk, NR27 9EN or via the website at www.north-norfolk.gov.uk and copy in marine.consents@marinemanagement.org.uk by 31 October 2018.

WALSTON RONALD PAGE (Deceased)

Pursuant to the Trustee Act 1925 any persons having a claim against or an interest in the Estate of the aforementioned deceased, late of 30 Hillcrest Road Norwich NR7 0JZ, who died on 17/09/2018, are required to send particulars thereof in writing to the undersigned Solicitors on or before 30/11/2018, after which date the Estate will be distributed having regard only to claims and interests of which they have had notice.
HATCH BRENNER LLP
4 Theatre Street Norwich NR2 1QY 7539918

BRIGID PATRICIA BATER (Deceased)

Pursuant to the Trustee Act 1925 any persons having a claim against or an interest in the Estate of the aforementioned deceased, late of 10 Goodrick Place Swaffham Norfolk PE37 7BP, who died on 02/02/2018, are required to send particulars thereof in writing to the undersigned Solicitors on or before 30/11/2018, after which date the Estate will be distributed having regard only to claims and interests of which they have had notice.
WARD GETHIN ARCHER SOLICITORS
11 London Street Swaffham Norfolk PE37 7BW 7539965

PETER JOHN GREEN (also known as JOHN PETER GREEN) (Deceased)

Pursuant to the Trustee Act 1925 any persons having a claim against or an interest in the Estate of the aforementioned deceased, late of 19 Adastral Place Swaffham Norfolk PE37 7HG, who died on 11/01/2018, are required to send particulars thereof in writing to the undersigned Solicitors on or before 30/11/2018, after which date the Estate will be distributed having regard only to claims and interests of which they have had notice.
WARD GETHIN ARCHER SOLICITORS
11 London Street Swaffham Norfolk PE37 7BW 7539963

DAVID CHARLES SMITH (Deceased)

Pursuant to the Trustee Act 1925 any persons having a claim against or an interest in the Estate of the aforementioned deceased, late of Westfields Westfield Road Swaffham Norfolk PE37 7HE and formerly of 20 Hilton Court Swaffham Norfolk PE37 7DR, who died on 05/04/2018, are required to send particulars thereof in writing to the undersigned Solicitors on or before 30/11/2018, after which date the Estate will be distributed having regard only to claims and interests of which they have had notice.
WARD GETHIN ARCHER SOLICITORS
11 London Street Swaffham Norfolk PE37 7BW 7539961

KENNETH GEORGE MYHILL (Deceased)

Pursuant to the Trustee Act 1925 any persons having a claim against or an interest in the Estate of the aforementioned deceased, late of 21 Southlands Swaffham Norfolk PE37 7PE, who died on 10/02/2018, are required to send particulars thereof in writing to the undersigned Solicitors on or before 30/11/2018, after which date the Estate will be distributed having regard only to claims and interests of which they have had notice.
WARD GETHIN ARCHER SOLICITORS
11 London Street Swaffham Norfolk PE37 7BW 7539967

MARY LILIAN EARL (Deceased)

Pursuant to the Trustee Act 1925 any persons having a claim against or an interest in the Estate of the aforementioned deceased, late of The Limes 16A Drayton Wood Road Hellesdon Norwich Norfolk NR6 5BY formerly of 41 Grove Avenue New Costessey Norwich Norfolk NR5 0UB, who died on 08/08/2018, are required to send particulars thereof in writing to the undersigned Solicitors on or before 29/11/2018, after which date the Estate will be distributed having regard only to claims and interests of which they have had notice.
FOSTERS SOLICITORS
William House 19 Bank Plain Norwich NR2 4FS 7539631

call us

to sell your things
01603 660101

A current list of local electricians

Browse for businesses in your area with

www.localsearch24.co.uk

restaurants | accountants | bakers | bars | mechanics | taxis | plumbers | caterers |

find something!

Your trusted local business directory

www.localsearch24.co.uk



Feel like you're
making a difference.

Find a job you love in Norfolk with **jobs24.co.uk**
IN-PAPER • ONLINE • ON MOBILE

Auctions

Weekly Auction

Next sale this Friday morning at 10am.
Viewing Thursday 3pm - 6pm
Qty of 2" paving slabs, 4 Wheel garden trailer, Qty of Wolf garden tools, 32 stacking chairs, LP records inc Rolling stones etc, collectables inc: Bossons head, Mahogany wall clock/Oak smokers cabinet, Qty of Rustic oak furniture inc: Monks bench/Bureau/Hall table/Lowboy/Hall chair/Bookcase/Court cupboard, pine cupboard, Large floor standing pine bookcase, 2 x Ercol corner cabinets.

Like us on FACEBOOK to view pictures every week
© Snettisham Auction Centre, Common Road, Snettisham, PE31 7PF
(01485) 542656 Web: www.crusowilkin.co.uk Email: mail@crusowilkin.co.uk
Houses cleared, collection & delivery service available

find something!
FIND local

call us
to sell your things
01603 660101

Legal and Public Notices

EILEEN DORCAS RUST (Deceased)

Pursuant to the Trustee Act 1925 any persons having a claim against or an interest in the Estate of the aforementioned deceased, late of 17 The Avenue, Herring, Norwich, Norfolk NR12 8LR, who died on 08/07/2018, are required to send particulars thereof in writing to the undersigned on or before 07/12/2018, after which date the Estate will be distributed having regard only to claims and interests of which they have had notice.

CO-OP LEGAL SERVICES LIMITED
Aztec 650 Aztec West
Almondsbury Bristol BS32 4SD
(Ref: TWH/435098P/Rust)

TS40344

FLORENCE ETHEL BALES (Deceased)

Pursuant to the Trustee Act 1925 any persons having a claim against or an interest in the Estate of the aforementioned deceased, late of 19 Nelson Street, Norwich, NR2 4DN, who died on 13/05/2018, must send written particulars to the address below by 27/11/2018, after which date the Estate will be distributed having regard only to claims and interests notified.

Hansells Solicitors
13 The Close, Norwich, NR1 4DS
Ref: 151236.003

JAMES HERBERT MORRIS (Deceased)

Pursuant to the Trustee Act 1925 any persons having a claim against or an interest in the Estate of the aforementioned deceased, late of Larchwood Nursing Home 133 Yarmouth Road Norwich Norfolk NR7 0HF (formerly of 107 The Common Freehorpe Norwich Norfolk NR13 3LT), who died on 02/08/2018, are required to send particulars thereof in writing to the undersigned Solicitors on or before 07/12/2018, after which date the Estate will be distributed having regard only to claims and interests of which they have had notice.

KENT & CO SOLICITORS
Calthorpe Cottages The Green Aisle
Norwich Norfolk NR13 3QX

TS40409

ELIZABETH JOY TURNHAM (Deceased)

Pursuant to the Trustee Act 1925 any persons having a claim against or an interest in the Estate of the aforementioned deceased, late of 47 St Andrews Way, Bristonfield, Norwich, Norfolk NR13 4LA, who died on 25/08/2018, are required to send particulars thereof in writing to the undersigned Solicitors on or before 07/12/2018, after which date the Estate will be distributed having regard only to claims and interests of which they have had notice.

CAPRON & HELLWELL SOLICITORS
Helliwell House Station Road Wroxham
Norfolk NR12 8UR

TS40378

RAYMOND KENNETH HUTTON (Deceased)

Pursuant to the Trustee Act 1925 any persons having a claim against or an interest in the Estate of the aforementioned deceased, late of 45 The Paddocks Old Catton Norwich NR6 7HF, who died on 18/04/2018, are required to send particulars thereof in writing to the undersigned on or before 07/12/2018, after which date the Estate will be distributed having regard only to claims and interests of which they have had notice.

CO-OP LEGAL SERVICES LIMITED
Aztec 650 Aztec West
Almondsbury Bristol BS32 4SD
(Ref: DFE/4291270P/Hutton)

TS40433

TOWN AND COUNTRY PLANNING ACT 1990 TOWN AND COUNTRY PLANNING (DEVELOPMENT MANAGEMENT PROCEDURE) (ENGLAND) ORDER 2015 NOTICE UNDER ARTICLE 15(3) OF APPLICATION FOR PLANNING PERMISSION ACCOMPANIED BY AN ENVIRONMENTAL STATEMENT AND THE MARINE AND COASTAL ACCESS ACT 2009 AND THE MARINE WORKS (ENVIRONMENTAL IMPACT ASSESSMENT) REGULATIONS 2007 (AS AMENDED)

Proposed development at: Land between north west of Bacton Gas Terminal and the south eastern extent of Walcott, Norfolk

Planning Ref: PP/18/1533 & Marine Licence Ref: MLA/2018/00373

Notice is hereby given that North Norfolk District Council is applying for:

Full planning permission and a marine licence for the 'Placement of up to 1.8 million cubic metres of sand to varying depths on the beach frontage covering an area north west of Bacton Gas Terminal to the south eastern extent of the settlement of Walcott. Provision of replacement combined surface water outfall and retention of gabion cliff protection at the Bacton Gas Terminal'

and that the applications as submitted are accompanied by an environmental statement.

Members of the public may inspect copies of:

- the application
- the plans
- the environmental statement
- and other documents submitted with the planning application

at North Norfolk District Council Offices, Holt Road, Cromer during all reasonable hours until 31 October 2018.

These documents are also available to view on the Council's website www.north-norfolk.gov.uk

Documents relating to the Marine Licence are available at: https://marinelicensing.marinemanagement.org.uk/mmo/ox5/ox5/live/MMO_PUBLIC_REGISTER/; search for case reference MLA/2018/00373.

Members of the public may obtain copies of the environmental statement from Coastal Partnership East, North Norfolk District Council Offices, Holt Road, Cromer, NR27 9EN - at a charge of:

CD Environmental Statement (all volumes & NTS) - £10 including P&P

Paper Environmental Statement (all volumes & NTS) - £50 including P&P

Paper Environmental Statement (Non-Technical Summary only) - £17 including P&P

Anyone who wishes to make representation about these applications should write to the Council at Planning Department, Holt Road, Cromer, Norfolk, NR27 9EN or via the website at www.north-norfolk.gov.uk and copy in marine.consents@marinemanagement.org.uk by 31 October 2018.

NORTH NORFOLK DISTRICT COUNCIL TOWN AND COUNTRY PLANNING (DEVELOPMENT MANAGEMENT PROCEDURE) (ENGLAND) ORDER 2015 NOTICE UNDER ARTICLE 15 PLANNING (LISTED BUILDING AND CONSERVATION AREAS) ACT 1990

I HEREBY GIVE NOTICE that North Norfolk District Council is dealing with the following applications:

FELBRIGG - PP/18/1657 - Erection of detached garage block for units 2 & 3; Grove Farm, Roughton Road, Felbrigg, Norfolk, NR11 8PQ for DXM Hickling Properties Ltd; Reasons: c)

FELBRIGG - PP/18/1658 - Variation of condition 2 of planning permission PP/17/0409 to incorporate outbuilding as entrance hall, utility room, WC and wood store to barn 2, and modification of southern boundary of site adjacent to barn 6; Grove Farm, Roughton Road, Felbrigg, Norfolk, NR11 8PQ for D & M Hickling Properties Ltd; Reasons: c)

FELBRIGG - PP/18/1659 - Change of use of annexe to unit 4 to residential dwelling (unit 7) and relocation of garage to unit 4; Grove Farm, Roughton Road, Felbrigg, Norfolk, NR11 8PQ for D & M Hickling Properties Ltd; Reasons: c)

GREAT SNORING - PP/18/1518 - Proposed change of roof, alterations to rear elevation, replacement rear window and front door; 2 The Terrace, The Street, Great Snoring, Fakenham, NR21 0AH for Drury McPherson Partnership; Reasons: c) e)

GREAT SNORING - LA/18/1519 - Proposed change of roof and alterations to rear elevation, replacement rear window and front door; 2 The Terrace, The Street, Great Snoring, Fakenham, NR21 0AH for Drury McPherson Partnership; Reasons: c) e)

HOLT - PP/18/1750 - Erection of single storey side extension; 10 Peereers Close, Holt, NR25 6JF for Mr Tillbrook; Reasons: c)

OVERSTRAND - PP/18/1531 - Demolition of existing conservatory and erection of two storey side and rear extensions, single storey rear extension and front porch; 6 Thurst Road, Overstrand, Cromer, NR27 0PR for Mr Marshall; Reasons: c)

RUNTON - PP/18/1701 - Demolition of part of outbuilding and conversion and extension of detached double garage to form annex; Orchard House, Church Lane, West Runton, Cromer, NR27 9QX for Mr & Mrs Linnell; Reasons: c)

WALSINGHAM - PP/18/1715 - Installation of replacement sash windows, secondary glazing, new extract fans with external grills and removal of oil tank; 7-9 High Street, Walsingham, NR22 6BY for Mr & Mrs Rossi; Reasons: c) e)

WALSINGHAM - LA/18/1716 - External and internal alterations to include installation of replacement sash windows, secondary glazing, new extract fans with external grills and removal of oil tank; 7-9 High Street, Walsingham, NR22 6BY for Mr & Mrs Rossi; Reasons: c) e)

WELLS-NEXT-TO-SEA - PP/18/1318 - Single storey side extension and raising roof height of existing lean-to extension; Myrtle Cottage, Crown Road, Wells-next-to-Sea, NR23 1EL for Mr & Mrs Sneath; Reasons: c)

The reasons for the advertisement are:

(a) is a major development

(b) is contrary to the provisions of the Development Plan

(c) affects the character and appearance of a Conservation Area

(d) affects the setting of a Listed Building

(e) affects a Listed Building

(f) affects the setting of a Listed Building

(g) affects a Right of Way

(h) accompanied by an Environmental Statement

(i) affects a public right of way

(j) affect setting of Ancient Monument

The applications and plans may be inspected during normal office hours at the offices of the Council, Holt Road, Cromer, NR27 9EN. Any representations should be submitted in writing to the Council within 21 days of the date of this Notice. If the application is for householder development and permission is refused, there will be no further opportunity to comment at the appeal stage if it is dealt with on the basis of representations in writing.

Dated 26 September 2018 - Mr Phillip Rowson, Head of Planning

East Anglia TWO and East Anglia ONE North Offshore Windfarms Notice of Updated Statements of Community Consultation

ScottishPower Renewables (UK) Limited (SPR), on behalf of its project companies East Anglia Two Limited and East Anglia One North Limited, is promoting the development of two offshore windfarm projects known as East Anglia TWO and East Anglia ONE North.

East Anglia TWO covers approximately 255km² and sits around 30km from the East Anglia coast at its closest point.

East Anglia ONE North covers approximately 208km² and sits 36km from the East Anglia coast at its closest point.

In March 2018, SPR published two Statements of Community Consultation (SoCCs) in accordance with Section 47 of the Planning Act 2008, one for each offshore windfarm project.

The SoCCs set out how SPR intended to consult with local communities within the vicinity of the projects.

In light of recent project developments, SPR has updated the SoCCs. The updated SoCCs were published in accordance with Section 47 of the Planning Act 2008 on 19 September 2018.

Consultation with local communities will now be carried out in accordance with the updated SoCCs.

It is intended that two applications for consent (one for East Anglia TWO and one for East Anglia ONE North) will be made to the Planning Inspectorate in 2019.

The SoCCs and accompanying documents are available on the project websites, as follows:

East Anglia TWO Offshore Windfarm

<https://www.scottishpowerrenewables.com/pages/east-anglia-two.aspx>

East Anglia ONE North Offshore Windfarm

<https://www.scottishpowerrenewables.com/pages/east-anglia-one-north.aspx>

The updated documents will also be available to view at the following locations from 19 September 2018 to 19 October 2018:

- Aldeburgh Library
- Aldeburgh Town Council
- Aldringham-cum-Thorpe Parish Council
- Benhall and Sternfield Parish Council
- Darsham Parish Council
- Farnham with Stratford St Andrew Parish Council
- Felixstowe Library
- Felixstowe Town Council
- Friston Parish Council
- Great Yarmouth Borough Council
- Great Yarmouth Central Library
- Kelsale-cum-Carlton Parish Council
- Kessingland Library
- Kessingland, The Village Store
- Knodishall, The Butchers Arms
- Leiston Town Council
- Little Glemham Parish Council
- Lowestoft Library
- Marlesford Parish Council
- Middleton-cum-Fordley Parish Council
- Orford Town Council
- Saxmundham Library
- Saxmundham, Martin's
- Saxmundham Town Council
- SCDC Customer Services @ Woodbridge Library
- Snape Parish Council
- Southwold Library
- Southwold Town Council
- Theberton and Eastbridge Parish Council
- Voxford Parish Council

If you would like further information about East Anglia TWO or East Anglia ONE North, please visit www.spreastanglia.com

Contact SPR via email:

eastangliaonenorth@scottishpower.com
eastangliatwo@scottishpower.com

Or mail via the Freepost address:

ScottishPower Renewables East Anglia TWO
and East Anglia ONE North
RTLY-RLGH-GKSE
FREEPOST
25 Priestgate
Peterborough PE1 1JL

Enquiries relating to Fishing and Land will be passed to SPR's dedicated officers.

**SCOTTISHPOWER
RENEWABLES**

East Anglia TWO and East Anglia ONE North Offshore Windfarms Notice of Updated Statements of Community Consultation

ScottishPower Renewables (UK) Limited (SPR), on behalf of its project companies East Anglia Two Limited and East Anglia One North Limited, is promoting the development of two offshore windfarm projects known as East Anglia TWO and East Anglia ONE North.

East Anglia TWO covers approximately 255km² and sits around 30km from the East Anglia coast at its closest point.

East Anglia ONE North covers approximately 208km² and sits 36km from the East Anglia coast at its closest point.

In March 2018, SPR published two Statements of Community Consultation (SoCCs) in accordance with Section 47 of the Planning Act 2008, one for each offshore windfarm project.

The SoCCs set out how SPR intended to consult with local communities within the vicinity of the projects.

In light of recent project developments, SPR has updated the SoCCs. The updated SoCCs were published in accordance with Section 47 of the Planning Act 2008 on 19 September 2018.

Consultation with local communities will now be carried out in accordance with the updated SoCCs.

It is intended that two applications for consent (one for East Anglia TWO and one for East Anglia ONE North) will be made to the Planning Inspectorate in 2019.

The SoCCs and accompanying documents are available on the project websites, as follows:

East Anglia TWO Offshore Windfarm
https://www.scottishpowerrenewables.com/pages/east_anglia_two.aspx

East Anglia ONE North Offshore Windfarm
https://www.scottishpowerrenewables.com/pages/east_anglia_one_north.aspx

The updated documents will also be available to view at the following locations from 19 September 2018 to 19 October 2018:

- Aldeburgh Library
- Aldeburgh Town Council
- Aldringham-cum-Thorpe Parish Council
- Benhall and Sternfield Parish Council
- Darsham Parish Council
- Farnham with Stratford St Andrew Parish Council
- Felixstowe Library
- Felixstowe Town Council
- Friston Parish Council
- Great Yarmouth Borough Council
- Great Yarmouth Central Library
- Kelsale-cum-Carlton Parish Council
- Kessingland Library
- Kessingland, The Village Store
- Knodishall, The Butchers Arms
- Leiston Town Council
- Little Glemham Parish Council
- Lowestoft Library
- Marlesford Parish Council
- Middleton-cum-Fordley Parish Council
- Orford Town Council
- Saxmundham Library
- Saxmundham, Martin's
- Saxmundham Town Council
- SCDC Customer Services @ Woodbridge Library
- Snape Parish Council
- Southwold Library
- Southwold Town Council
- Theberton and Eastbridge Parish Council
- Yoxford Parish Council

If you would like further information about East Anglia TWO or East Anglia ONE North, please visit www.spreastanglia.com

Contact SPR via email:
eastangliaonenorth@scottishpower.com
eastangliatwo@scottishpower.com

Or mail via the Freepost address:
ScottishPower Renewables East Anglia TWO
and East Anglia ONE North
RTLY-RLGH-GKSE
FREEPOST
25 Priestgate
Peterborough PE1 1JL

Enquiries relating to Fishing and Land will be passed to SPR's dedicated officers.



East Anglia TWO and East Anglia ONE North Offshore Windfarms Notice of Updated Statements of Community Consultation

ScottishPower Renewables (UK) Limited (SPR), on behalf of its project companies East Anglia Two Limited and East Anglia One North Limited, is promoting the development of two offshore windfarm projects known as East Anglia TWO and East Anglia ONE North.

East Anglia TWO covers approximately 255km² and sits around 30km from the East Anglia coast at its closest point.

East Anglia ONE North covers approximately 208km² and sits 36km from the East Anglia coast at its closest point.

In March 2018, SPR published two Statements of Community Consultation (SoCCs) in accordance with Section 47 of the Planning Act 2008, one for each offshore windfarm project.

The SoCCs set out how SPR intended to consult with local communities within the vicinity of the projects.

In light of recent project developments, SPR has updated the SoCCs. The updated SoCCs were published in accordance with Section 47 of the Planning Act 2008 on 19 September 2018.

Consultation with local communities will now be carried out in accordance with the updated SoCCs.

It is intended that two applications for consent (one for East Anglia TWO and one for East Anglia ONE North) will be made to the Planning Inspectorate in 2019.

The SoCCs and accompanying documents are available on the project websites, as follows:

East Anglia TWO Offshore Windfarm

https://www.scottishpowerrenewables.com/pages/east_anglia_two.aspx

East Anglia ONE North Offshore Windfarm

https://www.scottishpowerrenewables.com/pages/east_anglia_one_north.aspx

The updated documents will also be available to view at the following locations from 19 September 2018 to 19 October 2018:

- Aldeburgh Library
- Aldeburgh Town Council
- Aldringham-cum-Thorpe Parish Council
- Benhall and Sternfield Parish Council
- Darsham Parish Council
- Farnham with Stratford St Andrew Parish Council
- Felixstowe Library
- Felixstowe Town Council
- Friston Parish Council
- Great Yarmouth Borough Council
- Great Yarmouth Central Library
- Kelsale-cum-Carlton Parish Council
- Kessingland Library
- Kessingland, The Village Store
- Knodishall, The Butchers Arms
- Leiston Town Council
- Little Glemham Parish Council
- Lowestoft Library
- Marlesford Parish Council
- Middleton-cum-Fordley Parish Council
- Orford Town Council
- Saxmundham Library
- Saxmundham, Martin's
- Saxmundham Town Council
- SCDC Customer Services @ Woodbridge Library
- Snape Parish Council
- Southwold Library
- Southwold Town Council
- Theberton and Eastbridge Parish Council
- Yoxford Parish Council

If you would like further information about East Anglia TWO or East Anglia ONE North, please visit www.spreastanglia.com

Contact SPR via email:
eastangliaonenorth@scottishpower.com
eastangliatwo@scottishpower.com

Or mail via the Freepost address:
ScottishPower Renewables East Anglia TWO
and East Anglia ONE North
RTLY-RLGH-CKSE
FREEPOST
25 Priestgate
Peterborough PE1 1JL

Enquiries relating to Fishing and Land will be passed to SPR's dedicated officers.



SCOTTISHPOWER
RENEWABLES

PUBLIC NOTICE

East Anglia TWO and East Anglia ONE North Offshore Windfarms

Notice of Updated Statements of Community Consultation

ScottishPower Renewables (UK) Limited (SPR), on behalf of its project companies East Anglia Two Limited and East Anglia One North Limited, is promoting the development of two offshore windfarm projects known as East Anglia TWO and East Anglia ONE North.

East Anglia TWO covers approximately 255km² and sits around 30km from the East Anglia coast at its closest point.

East Anglia ONE North covers approximately 208km² and sits 36km from the East Anglia coast at its closest point.

In March 2018, SPR published two Statements of Community Consultation (SoCCs) in accordance with Section 47 of the Planning Act 2008, one for each offshore windfarm project.

The SoCCs set out how SPR intended to consult with local communities within the vicinity of the projects.

In light of recent project developments, SPR has updated the SoCCs. The updated SoCCs were published in accordance with Section 47 of the Planning Act 2008 on 19 September 2018.

Consultation with local communities will now be carried out in accordance with the updated SoCCs.

It is intended that two applications for consent (one for East Anglia TWO and one for East Anglia ONE North) will be made to the Planning Inspectorate in 2019.

The SoCCs and accompanying documents are available on the project websites, as follows:

East Anglia TWO Offshore Windfarm

https://www.scottishpowerrenewables.com/pages/east_anglia_two.aspx

East Anglia ONE North Offshore Windfarm

https://www.scottishpowerrenewables.com/pages/east_anglia_one_north.aspx

The updated documents will also be available to view at the following locations from 19 September 2018 to 19 October 2018:

- Aldeburgh Library
- Aldeburgh Town Council
- Aldringham-cum-Thorpe Parish Council
- Benhall and Sternfield Parish Council
- Darsham Parish Council
- Farnham with Stratford St Andrew Parish Council
- Felixstowe Library
- Felixstowe Town Council
- Friston Parish Council
- Great Yarmouth Borough Council
- Great Yarmouth Central Library
- Kelsale-cum-Carlton Parish Council
- Kessingland Library
- Kessingland, The Village Store
- Knodishall, The Butchers Arms
- Leiston Town Council
- Little Glemham Parish Council
- Lowestoft Library
- Marlesford Parish Council
- Middleton-cum-Fordley Parish Council
- Orford Town Council
- Saxmundham Library
- Saxmundham, Martin's
- Saxmundham Town Council
- SCDC Customer Services @ Woodbridge Library
- Snape Parish Council
- Southwold Library
- Southwold Town Council
- Theberton and Eastbridge Parish Council
- Yoxford Parish Council

If you would like further information about East Anglia TWO or East Anglia ONE North, please visit www.spreastanglia.com

Contact SPR via email:

eastangliaonenorth@scottishpower.com
eastangliatwo@scottishpower.com

Or mail via the Freepost address:

ScottishPower Renewables East Anglia TWO
 and East Anglia ONE North
 RTLY-RLGH-GKSE
 FREEPOST
 25 Priestgate
 Peterborough PE1 1JL

Enquiries relating to Fishing and Land will be passed to SPR's dedicated officers.



**SCOTTISHPOWER
RENEWABLES**

PUBLIC NOTICE

East Anglia TWO and East Anglia ONE North Offshore Windfarms

Notice of Updated Statements of Community Consultation

ScottishPower Renewables (UK) Limited (SPR), on behalf of its project companies East Anglia Two Limited and East Anglia One North Limited, is promoting the development of two offshore windfarm projects known as East Anglia TWO and East Anglia ONE North.

East Anglia TWO covers approximately 255km² and sits around 30km from the East Anglia coast at its closest point.

East Anglia ONE North covers approximately 208km² and sits 36km from the East Anglia coast at its closest point.

In March 2018, SPR published two Statements of Community Consultation (SoCCs) in accordance with Section 47 of the Planning Act 2008, one for each offshore windfarm project.

The SoCCs set out how SPR intended to consult with local communities within the vicinity of the projects.

In light of recent project developments, SPR has updated the SoCCs. The updated SoCCs were published in accordance with Section 47 of the Planning Act 2008 on 19 September 2018.

Consultation with local communities will now be carried out in accordance with the updated SoCCs.

It is intended that two applications for consent (one for East Anglia TWO and one for East Anglia ONE North) will be made to the Planning Inspectorate in 2019.

The SoCCs and accompanying documents are available on the project websites, as follows:

East Anglia TWO Offshore Windfarm

https://www.scottishpowerrenewables.com/pages/east_anglia_two.aspx

East Anglia ONE North Offshore Windfarm

https://www.scottishpowerrenewables.com/pages/east_anglia_one_north.aspx

The updated documents will also be available to view at the following locations from 19 September 2018 to 19 October 2018:

- Aldeburgh Library
- Aldeburgh Town Council
- Aldringham-cum-Thorpe Parish Council
- Benhall and Sternfield Parish Council
- Darsham Parish Council
- Farnham with Stratford St Andrew Parish Council
- Felixstowe Library
- Felixstowe Town Council
- Friston Parish Council
- Great Yarmouth Borough Council
- Great Yarmouth Central Library
- Kelsale-cum-Carlton Parish Council
- Kessingland Library
- Kessingland, The Village Store
- Knodishall, The Butchers Arms
- Leiston Town Council
- Little Glemham Parish Council
- Lowestoft Library
- Marlesford Parish Council
- Middleton-cum-Fordley Parish Council
- Orford Town Council
- Saxmundham Library
- Saxmundham, Martin's
- Saxmundham Town Council
- SCD Customer Services @ Woodbridge Library
- Snape Parish Council
- Southwold Library
- Southwold Town Council
- Theberton and Eastbridge Parish Council
- Yoxford Parish Council

If you would like further information about East Anglia TWO or East Anglia ONE North, please visit www.spr.eastanglia.com

Contact SPR via email:

eastangliaonenorth@scottishpower.com
eastangliatwo@scottishpower.com

Or mail via the Freepost address:

ScottishPower Renewables East Anglia TWO
 and East Anglia ONE North
 RTLY-RLGH-GKSE
 FREEPOST
 25 Priestgate
 Peterborough PE1 1JL

Enquiries relating to Fishing and Land will be passed to SPR's dedicated officers.



**SCOTTISHPOWER
RENEWABLES**

This page is intentionally blank

East Anglia ONE North Offshore Windfarm

Appendix 3.9

**Venues with the Update to the SoCC
available to view**

Consultation Report

Applicant: East Anglia ONE North Limited

Document Reference: 5.1.3.9

SPR Reference: EA1N-DWF-ENV-REP-IBR-000373_003_09 Rev 01

Pursuant to: Section 37(3)(c) of The Planning Act 2008

Author: Royal HaskoningDHV

Date: October 2019

Revision: Version 1

This page is intentionally blank

Venues the Updated SoCC was sent to for Display					
Aldeburgh Library		Victoria Road	Aldeburgh		IP15 5EG
Aldeburgh Town Council	The Moot Hall	Aldeburgh Road			IP15 5DS
Aldringham-cum-Thorpe Parish Council	Tyn Rhyll	Aldeburgh Road	Aldringham		IP16 4PR
Benhall and Sternfield Parish Council	19 Stanhope Close	Snape	Saxmundham		IP17 1RH
Darsham Parish Council	Street Farm	Rumburgh	Halesworth	Suffolk	IP19 0NJ
Farnham with Stratford St Andrew Parish Council	Brereton House	Great Glenham Road	Startford St Andrew		IP17 1LL
Felixstowe Library		Crescent Road	Felixstowe		IP11 7BY
Felixstowe Town Council	Town Hall	Undercliff Road	Felixstowe		IP11 2AG
Friston Parish Council	Cherry Trees	St Michaels	Wenhaston	Suffolk	IP19 9EH
Great Yarmouth Borough Council	Hall Plain		Gret Yarmouth		NR30 2QF
Great Yarmouth Library		Tolhouse Street	Gret Yarmouth		NR302SH
Kelsale cum Carlton Parish Council	4 Chillesford Lodge Estate	Chillesford	Woodbridge	Suffolk	IP12 2AL
Kessingland Library	Marram Green	Hall Road	Kessingland		NR33 7AH
The Village Store	52 Field Lane	Kessingland	Lowestoft		NR33 7QA
The Butcher's Arms	Leiston Road	Knodishall	Saxmundham		IP17 1UQ
Leiston-cum-Sizewell Town Council	Council Offices	Main Street	Leiston	Suffolk	IP16 4ER
Little Glemham Parish Council	Ardenbank, Wadd Lane	Snape	Saxmundham		IP17 1QX
Lowestoft Library		Clapham Road South	Lowestoft		NR32 1DR
Marlesford Parish Council	19 Stanhope Close	Snape	Saxmundham		IP17 1RH
Middleton-cum-Fordley Parish Council	Arbour House	Rectory Road	Middleton		IP17 3NP
Orford Town Council	The Town Hall	Market Hill	Orford	Woodbridge	IP12 2NZ

Venues the Updated SoCC was sent to for Display					
Saxmundham Library	County Offices	Street Farm Road	Saxmundham	Suffolk	IP17 1AL
Martins	Market Place	Saxmundham			IP17 1AG
Saxmundham Town Council	The Old Police Station	Station Approach	Saxmundham	Suffolk	IP17 1BW
SCDC Services @ Woodbridge Library		New Street	Woodbridge		IP12 1DT
Snape Parish Council	478 Woodbridge Road		Ipswich		IP4 4QA
Southwold Library		North Green	Southwold		IP18 6AT
Southwold Town Council	Town Hall	Market Place	Southwold		IP18 6EF
Theberton and Eastbridge Parish Council	Arbour House	Rectory Road	Middleton		IP17 3NP
Yoxford Parish Council	Arbour House	Rectory Road	Middleton		IP17 3NP

East Anglia ONE North Offshore Windfarm

Appendix 3.10

**Stakeholders who received email
advertising the Update to the SoCC**

Consultation Report

Applicant: East Anglia ONE North Limited

Document Reference: 5.1.3.10

SPR Reference: EA1N-DWF-ENV-REP-IBR-000373_003_10 Rev 01

Pursuant to: Section 37(3)(c) of The Planning Act 2008

Author: Royal HaskoningDHV

Date: October 2019

Revision: Version 1

This page is intentionally blank

Type of Stakeholder	Stakeholders receiving the Updated SoCC by email
Councils	Suffolk County Council
	Suffolk Coastal District Council
	Waveney District Council
	Norfolk County Council
	Babergh District Council
	Ipswich Borough Council
	Great Yarmouth Borough Council
National Groups	The Crown Estate Commissioners
	Highways England
	Anglian Water
	Historic England
	Environment Agency
	Natural England
	Marine Management Organisation
	RSPB
	NATS
	National Grid Ventures
	National Grid Electricity Transmission
	National Grid
	Innogy (Galloper)

Type of Stakeholder	Stakeholders receiving the Updated SoCC by email
Local Groups	Magnox
	Royal National Lifeboat Institution
	Equinox (Greater Gabbard OFTO)
	EDF Energy
	Royal Yatching Associations
	Anglia Fishermen's Association
	Clacton and Walton fisherman's association
	Harwich Fisherman's Association
	Holehaven Fishermen's Association
	Leigh association
	Leigh-on-Sea & Southend Fishermens' Association
	West Mersea Fishermen's Association
	Suffolk Wildlife Trust
	Eastern Inshore Fisheries and Conservation Authority
	Suffolk Coast and Heath AONB
	Suffolk Preservation Society
	Suffolk Preservation Society
	Sizewell Residents Association
	Visit East Anglia
	New Anglia Local Enterprise Partnership for Norfolk/Suffolk
	The Aldeburgh Society
	Ipswich Engineering Society
	Royal Norfolk and Suffolk Yacht Club
	Southwold Harbour and River Blyth Users' Association

Type of Stakeholder	Stakeholders receiving the Updated SoCC by email
	Visit Suffolk
	The Suffolk Coast DMO
	Bidwells
	Suffolk Chamber of Commerce
	SASES
	Great Yarmouth Tourism Business Improvement Area Ltd
Key Parish/ Town Councils	Aldeburgh Town Council
	Aldringham-cum-Thorpe Parish Council
	Benhall and Sternfield Parish Council
	Darsham Parish Council
	Farnham with Stratford St Andrew
	Felixstowe Town Council
	Friston Parish Council
	Great Yarmouth Borough Council
	Kelsale cum Carlton Parish Council
	Kessingland Parish Council
	Knodishall Parish Council
	Leiston-cum-Sizewell Town Council
	Little Glemham Parish Council
	Lowestoft Town Council
	Marlesford Parish Council
	Middleton cum Fordley

Type of Stakeholder	Stakeholders receiving the Updated SoCC by email
	Orford Town Council
	Reydon Parish Council
	Saxmundham Town Council
	Snape Parish Council
	Southwold Town Council
	Theberton and Eastbridge
	Walberswick Parish Council
	Yoxford Parish Council
	Alderton Parish Council
	Three Saints South Elmham Parish Council
	Ashby, Herringfleet and Somerleyton Parish Council
	Badingham Parish Council
	Barnby Parish Council
	Barsham and Shipmeadow Parish Council
	Barsham Parish Council
	Bawdsey Parish Council
	Beccles Town Council
	Belton with Browston Parish Council
	Blaxhall Parish Council
	Blundeston and Flixton Parish Council
	Blyford and Sotherton Parish Council
	Blythburgh Parish Council
	Boyton Parish Council
	Bradwell Parish Council
	Bramfield and Thorington Parish Council
	Brampton with Stoven Parish Council

Type of Stakeholder	Stakeholders receiving the Updated SoCC by email
	Broome Parish Council
	Bruisyard Parish Council
	Bungay Town Council
	Bungay Town Council
	Bungay Town Council
	Burgh Castle Parish Council
	Burgh St Peter Parish Council
	Butley, Capel St. Andrew and Wantisdon Parish Council
	Caister-on-Sea Parish Council
	Campsea Ashe Parish Council
	Cantley, Limphoe & Southwood
	Carlton Colville Town Council
	Chediston and Linstead Parish Council
	Chediston and Linstead Parva and Linstead Magna Parish Council
	Chillesford Parish Council
	Cookley & Walpole Parish Council
	Corton Parish Council
	Cransford Parish Council
	Ditchingham Parish Council
	Dunwich Parish Council
	Eyke Parish Council
	Filby Parish Council
	Flixton, St Cross & St Margaret South Elmham GPC
	Freethorpe Parish Council
	Fritton with St Olaves Parish Council

Type of Stakeholder	Stakeholders receiving the Updated SoCC by email
	Frostenden Uggeshall & South Cove Parish Council
	Geldeston Parish Council
	Gillingham Parish Council
	Gisleham Parish Council
	Great Glemham Parish Council
	Haddiscoe Parish Council
	Hales & Heckingham Parish Council
	Halesworth Town Council
	Halvergate Parish Council
	Hemsby Parish Council
	Henstead with Hulver Street Parish Council
	Heveningham Parish Council
	Hollesley Parish Council
	Holton near Halesworth Parish Council
	Hopton-on-Sea Parish Council
	Huntingfield Parish Council
	Iken Parish Council
	Ilketshall St Andrew Parish Council
	Ilketshall St John Parish Council
	Ilketshall St Lawrence Parish Council
	Ilketshall St Margaret Parish Council
	Kirby Cane and Ellingham Parish Council
	Langley with Hardley Parish Council
	Loddon Parish Council
	Lound Parish Council

Type of Stakeholder	Stakeholders receiving the Updated SoCC by email
	Mautby Parish Council
	Mettingham Parish Council
	Mutford Parish Council
	North Cove Parish Council
	Norton Subcourse Parish Council
	Ormesby St Margaret with Scratby Parish Council
	Ormesby St Michael Parish Council
	Oulton Parish Council
	Parham Parish Council
	Peasenhall Parish Council
	Ramsholt Parish Council
	Reedham Parish Council
	Rendelsham Parish Council
	Rendham Parish Council
	Ringsfield and Weston Parish Council
	Rumburgh Parish Council
	Rushmere St Andrew Parish Council
	Shadingfield, Sotterly, Willingham & Ellough
	Shottisham Parish Council
	Sibton Parish Council
	Spexhall Parish Council
	St James South Elmham Parish Council
	Stockton Parish Council

Type of Stakeholder	Stakeholders receiving the Updated SoCC by email
	Stokesby with Herringby Parish Council
	Sudbourne Parish Council
	Sutton Heath Parish Council
	Sutton Parish Council
	Swefling Parish Council
	Thurlton Parish Council
	Toft Monks Parish Council
	Tunstall Parish Council
	Ubbeston Parish Council
	Walpole Parish Council
	Wangford with Henham Parish Council
	Wenhaston with Mells Hamlet
	West Caister Parish Council
	Westhall Parish Council
	Westleton Parish Council
	Weston Parish Council
	Wheatacre Parish Council
	Willingham St. Mary
	Winterton-on-Sea
	Wissett Parish Council
	Worlingham Parish Council
	Wrentham Parish Council
Interested Parties	Sent to 400 other interested parties